




340

Challency William. should be on the sixth day of September in the year 1786
 situate in the district of Unity six on the waters of Gilders creek
 on the south side of Grays Branch bounding on Amos Richardsons
 land beginning at a pine corner running East to stake the original
 corner from thence N^o to Grays Branchs Crook Grays Branch in
 cluding a spring head on the north side of S^d Branch thence to
 said Branch & corner on said Branch from thence a S^W to the
 mouth of a Spring Branch bounding on Amos Richardsons
 Land from thence a south course on the condtional line between S^d
 Richardsons and Hollon to the beginning corner including one
 Hundred and Thirty acres be their more or less. Together with all
 and singular the Houses and Houses ways waters paths passages
 fences Enclosures Hereditaments and appurtenances what soever
 to the parcel of Land so described belonging or in any wise apper
 taining and the Reversion & Reversions, Remainder and Remainders,
 Rents, issues and profits there of, and Every part and parcel thereof
 and all the State Rite title Interest claim Demand what soever
 both in Law and Equity of the said William Austin of in and to the
 said premises and of in and to Every part and parcel thereof
 said to have and to hold the said parcel of Land and all and singular
 the premises above mentioned with the appurtenances unto the S^d Solomon
 Hollon His heirs and assigns to the only proper use and behoof
 of the said Solomon Hollon his heirs and assigns forever & lastly by
 the said William Austin for himself his heirs the S^d 1030 of Land
 more or less and all the singular premises above Granted with their
 appurtenances to the said Solomon Hollon & his heirs and assigns against
 all persons what soever shall and will warrant & forever defend in
 witness whereof William Austin hath set his hand and seal the
 22nd day of August in the year above written

Signed sealed and delivered
 In presence of
 Horatia Griffin Amos Richardson
 Memorandum that full and plain be possession was Given the day
 & date of the within written Indenture to the within Solomon
 Hollon by the within William Austin the lands and Tenements
 within written to have and to hold the said Solomon Hollon his heirs
 and assigns according to the form and effect of the within

William Austin 

341

written Indentures of William Austin 
 Test Horatia Griffin Amos Richardson
 Rec^d the day and date of the within written Indenture of the
 within named Solomon Hollon the sum of Fifteen pounds
 Sterling it being the full consideration of the within
 to be paid by him to me William Austin 
 Test Horatia Griffin Amos Richardson

341

The following deed of Conveyance from Nathaniel Harbin to Henry
 Reins being proven before Robert M. W. Esq. by the oath of Samuel
 Harbin was presented and Recorded this 6th day of September 1799
 This Indenture Made this sixth day of February in the year of
 our Lord one thousand one thousand seven hundred and ninety eight
 and of the Independence of the united States the Twenty third between
 Nat^l Harbin of the State of S^c Carolina & County of Florence of the
 one Part & Henry Reins of the County & State aforesaid of the other
 part Witnesseth for and in consideration of the sum of nine Pounds
 Sterling Lawfull Money of S^c State in hand paid by Henry Reins
 Nath^l Harbin and sold & by these presents doth bargain sell
 & make Over unto S^r Henry Reins a certain Plantation or Tract
 of Land containing fifty acres more or less lying in Greenville
 County on the Branches of Brushy Creek of Enoree River and
 on hath such Boundaries whereas it Beginning at a Branch
 running through John Reinses feet on a State Corner thence up
 S^d Branch to the head at a stake corner thence a straight Course to
 Buttaw old Corner Red Oak thence to Champs Corner Post Oak thence
 a straight Course to Nat^l Harbins line on a state Corner By the head
 of the Mill Branch thence to the Beginning it being a Part of a tract
 containing Four Hundred and seventy six acres Granted unto John
 Kemp from under the hand of his Excellency Arnoldus Vandenberg
 Bearing date the fifth day of January one Thousand seven Hundred
 ninety five Recorded in Book P. N. 5 page 46 he hath Granted bargain
 ed & sold & by these presents doth bargain sell & convey unto the S^d Henry
 Reins the above described Tract of Land containing Fifty Acres
 more or less together with the waters Hereditaments and appurtenan
 ces unto the S^d land belonging or in any wise appertaining & reversion
 and Reversions Remainder and Remainders rents issues and profits