
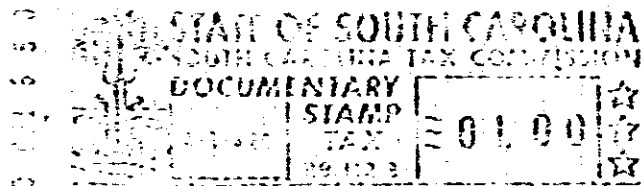



STATE OF SOUTH CAROLINA
COUNTY OF SPARTANBURGH
GREENVILLE

GRANTEE: Rt. 1,
Taylors, S.C.



Know all Men by these Presents, That I, Alice Estell Gosnell

in the State aforesaid, in consideration of the sum of ONE HUNDRED SEVENTY-SIX AND NO/100
(\$176.00) -----Dollars

to me in hand paid at and before the sealing of these presents by

A. L. Whitesides, Flora Whitesides, Grace Pittman, Betty Ann Pittman,
Leo Pittman, Lillian Pittman Brannon, and G. W. Pittman, Jr.,

*-2-315- PTOF 637.2-1-6
OUT OF 637.2-1-19*

(the receipt whereof is hereby acknowledged), have granted, bargained, sold and released, and by these

presents do grant, bargain, sell and release unto the said A. L. Whitesides, Flora Whitesides,
Grace Pittman, Betty Ann Pittman, Leo Pittman, Lillian Pittman Brannon,
and G. W. Pittman, Jr., their heirs and assigns forever:

All that lot or tract of land lying and being near Glassy Mountain Baptist Church,
County of Greenville, State of South Carolina, and being shown as a 0.16 acre
parcel of land on a plat entitled Survey for Alice Estell Gosnell by Wolfe and
Huskey, Inc., dated March 10, 1980, to be recorded herewith, and having the fol-
lowing metes and bounds as shown on said plat: BEGINNING at a nail and cap in
Glassy Mountain Road and running thence S 88-17 W for a distance of 115.3 feet to
a pin; thence S 22-19 E for a distance of 422.5 feet; thence S 32-40 E a distance
of 100 feet to an iron pin; thence N 77-47 W a distance of 39.7 feet to a nail
and cap in Glassy Mountain Road; thence N 18-34 W a distance of 204.4 feet to a
nail and cap in said Road; thence N 22-02 W a distance of 110 feet to a nail and
cap in said Road; thence N 26-50 W a distance of 70 feet to a nail and cap in
said road; thence N 34-06 W a distance of 40 feet to a nail and cap in said road;
thence N 43-45 W a distance of 40 feet to a nail and cap in said road; thence N
55-43 W a distance of 40 feet to a nail and cap in said road; thence N 68-26 W a
distance of 75 feet to a nail and cap, in said road, the beginning point.

This being the same property conveyed to grantor herein by deed recorded in
Deed Book 297, page 27, RMC Office for Greenville County.

0.48

4328 RV-2