


All that piece, parcel or lot of land, situate, lying and being in the City and County of Greenville, State of South Carolina, on the Southeastern corner of the intersection of Vintage Street (West View Avenue) and Sunset Drive, and being known and designated as lot No. 22 ., Block C, on Plat of Section No. 2 of East Highlands Estates, recorded in the RMC Office for Greenville County in Plat Book "K" at Page 44 and having, according to said plat, the following metes and bounds, to-wit:


Beginning at an iron pin at the Southeastern corner of the intersection of Vintage Street and Sunset Drive and running thence along the South side of Sunset Drive S. 52-50 E. 170 feet to an iron pin; thence along the joint line of lots Nos. 21 and 22 N. 52-50 W. 167.5 feet to an iron pin; thence along the Southeastern side of Vintage Street N. 37-0 E. 60 feet to the point of beginning.

TOGETHER WITH ALL AND SINGULAR the rights, members, hereditaments and appurtenances to the said premises belonging or in anywise incident or appertaining.

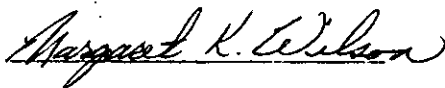
TO HAVE AND TO HOLD THE above-described property unto the said party of the second part, his heirs and assigns forever, as fully and absolutely as the said party of the first part, as District Director of Internal Revenue as aforesaid, can or could convey by virtue of Levy and the laws of the United States relating thereto.

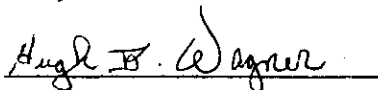
WITNESS my hand and seal this 20th day of March A.D. 1970, and in the One Hundred and Ninety-Fourth Year of the Sovereignty and Independence of the United States of America.


District Director of Internal Revenue



Signed and Sealed
in the presence of:





(Continued on Next Page)