




## State of South Carolina,

County of GREENVILLE



MAY 23 - 3 00 PM '62



KNOW ALL MEN BY THESE PRESENTS, That LILLIAN J. McCALL, EARL E. McCALL,  
JAMES H. McCALL, BEN P. McCALL, IRENE McCALL WOOD AND LEGA McCALL  
MORGAN

in the State aforesaid, in consideration of the sum of Thirty-five Thousand and No/100ths  
(\$35,000.00)-----Dollars,

to them----- in hand paid at and before the sealing of these presents by  
GREENVILLE-SPARTANBURG AIRPORT DISTRICT

(the receipt whereof is hereby acknowledged), have granted, bargained, sold and released, and by these presents  
do grant, bargain, sell and release unto the said GREENVILLE-SPARTANBURG AIRPORT DISTRICT:

All that piece, parcel or lot of land situate, lying and being in Chick Springs Township, County of Greenville, State of South Carolina, about two miles North of Pelham, South Carolina, on both sides of the Greer-Pelham Road, bounded on the East by property now or formerly belonging to N.J. Ayers, on the South by property now or formerly belonging to A.P. Burnett, to Earl E. McCall, and to J.W. Phillips, on the West by property now or formerly belonging to J.W. Phillips and to David Drummond, on the North by property now or formerly belonging to David Drummond, to Nellie B.M. Green, to Mary E.M. Bridges and to E.L. Mayfield, being known and designated as Tract No. 148 and 148.1 as shown on a plat entitled "Property Ownership Map Prepared for Greenville-Spartanburg Airport Commission", dated June 23, 1960, prepared by Piedmont Engineering Service, and having, according to a more recent plat entitled "Property of J.E. McCall", compiled by Piedmont Engineering Service, dated March 15, 1960, the following metes and bounds, to-wit:

BEGINNING at an iron pin at the joint corner of the within described premises and property now or formerly belonging to N.J. Ayers and running thence with the line of said Ayers property and the line of property now or formerly belonging to A.P. Burnett and to Earl E. McCall S. 79-03 W. 1767.8 feet to an iron pin; thence continuing with the line of said McCall property S. 71-42 W. 295 feet to an iron pin; thence continuing with the line of said McCall property S. 74-38 W. 427 feet to an iron pin; thence still continuing with the line of said McCall property S. 25-13 W. 221 feet to an iron pin in the line of property now or formerly belonging to J.W. Phillips; thence with the line of said Phillips property N. 72-30 W. 147.5 feet to an iron pin; thence continuing with the line of said Phillips property S. 64-12 W. 137.7 feet, to an iron pin; thence still continuing with the line of said Phillips property N. 41-30 W. 630 feet to an iron pin in the line of property

(continued-reverse side)