



TITLE TO REAL ESTATE—Offices of RAINEY, FANT, TRAY



Law, Greenville, S.C.
GREENVILLE CO. S. C.

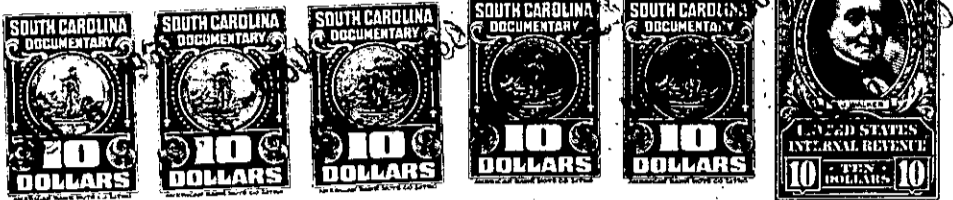


THE STATE OF SOUTH CAROLINA
COUNTY OF GREENVILLE

JUL 6 4 07 PM 1960

OLLIE FANT, TRAY
R.M.C.

For True Consideration See Affidavit
Book 22 Page 151



KNOW ALL MEN BY THESE PRESENTS, That we, JAMES P. MOORE and OTIS P. MOORE

in the State aforesaid, in consideration of the sum of Ten Dollars and other considerations Dollars

to us in hand paid at and before the sealing of these presents Wyatt Aiken and Clarence H. Crow, as Trustees for the Executive Committee on Home Missions for Enoree Presbytery

(the receipt whereof is hereby acknowledged), have granted, bargained, sold and released, and by these presents do grant, bargain, sell and release unto the said WYATT AIKEN and CLARENCE H. CROW, as Trustees for the Executive Committee on Home Missions for Enoree Presbytery, their successors and assigns, forever:

ALL that parcel or tract of land situate on the Southwest side of Augusta Road, also known as U. S. Highway No. 25, near the City of Greenville, in Greenville County, S. C., and having according to a survey made by R. K. Campbell, April 22, 1960, the following metes and bounds, to wit:

BEGINNING at an iron pin on the Southwest side of Augusta Road, said pin being located at the point where the Southwest side of Augusta Road intersects with the Southeast side of Crestfield Road, and runs thence along the Southwest side of Augusta Drive, S. 26-54 E. 308.2 feet to an iron pin at the intersection of Augusta Road and Fairmont Avenue; thence along the Northwest side of Fairmont Avenue, S. 51-58 W. 171 feet to an iron pin; thence with the curve of Fairmont Avenue (the chord being S. 34-34 W. 83.5 feet) to an iron pin; thence N. 37-07 W. 325.5 feet to an iron pin on the Southeast side of Crestfield Road; thence along the Southeast side of Crestfield Road, N. 51-36 E. 305 feet to the beginning corner, and contains 1.96 acres, and being shown as Lot No. 1 on plat of property of James P. Moore recorded in the RMC Office for Greenville County, S. C. in Plat Book , at page

380-4-25.1
OUT OF 380-4-25

