




THE STATE OF SOUTH CAROLINA,
 COUNTY OF Greenville



KNOW ALL MEN BY THESE PRESENTS, That I, Charles Underwood

in the State aforesaid, in consideration of the sum of Twelve Thousand Five Hundred
 and No/100 (\$12500.00) Dollars

to me in hand paid at and before the sealing of these presents
 by James F. Cox and Jo. Ann E. Cox

(the receipt whereof is hereby acknowledged), have granted, bargained, sold and released, and by these
 presents do grant, bargain, sell and release unto the said James F. Cox and Jo. Ann E.
 Cox, their heirs and assigns forever:

all that piece, parcel or lot of land in Chick Springs Township, Greenville
 County, State of South Carolina, School District 286, about one mile South
 of the City of Greer; on the West side of Highway No. 14 near
 Pleasant Grove Baptist Church, being shown and designated as
Lot No. 2 on a plat of property prepared for Moss O. and Zobia
 Black by W. P. Morrow, Surveyor, dated December 1952, recorded
 in Plat Book FF at page 18, and having the following courses and
 distances, to-wit:

BEGINNING at an iron pin on the Western edge of Highway No. 14,
 joint front corner of Lots Nos. 2 and 3, and running thence as
 dividing line between Lots Nos. 2 and 3, S 82-40 W one hundred
 thirty (130) feet to an iron pin, joint rear corner Lots Nos.
 2,3,4, and 5; thence as dividing line between Lots Nos. 2 and 5,
 S 19-23 E ninety-five and eight-tenths (95.8) feet to an iron
 pin on line of Lot No. 1, rear corner Lots Nos. 2 and 5; thence
 as dividing line between Lots Nos. 1 and 2, N 86-00 E one hundred
 six (106) feet to an iron pin on the Western edge of Highway No.
 14; thence with the Western edge of said road, N 4-42 W one
 hundred (100) feet to the point of beginning.