



State of South Carolina,


Greenville County

OCT 3 11 10 AM

BOOK 486 PAGE 447



Know all Men by these presents, That I, J. D. Locke



in the State aforesaid,

in consideration of the sum of Seven Thousand, Five Hundred and No/100 Dollars

to me paid by Mary D. Locke

in the State aforesaid, the receipt whereof is hereby acknowledged, have granted, bargained, sold and released, and by these presents do grant, bargain, sell and release unto the said

Mary D. Locke

All my undivided right title and interest in and to

All that piece, parcel or lot of land in Greenville Township, Greenville County, State

of South Carolina, having the following metes and bounds according to a plat of property of the estate of Mrs. M. M. Tindal, made by R. E. Dalton in June, 1919 and recorded in the R. M. C. Office for Greenville County in Plat Book F at Page 177.

BEGINNING at a stake on Parker Street, corner of property now or formerly owned by A. H. Dean and running thence with his line N. 1-16 E. 222.8 feet to an iron pin; thence N. 87-51 W. 76.5 feet to a stake on an alley; thence with the eastern side of a 12 foot alley, S. 3-56 W. 162.5 feet to a fence post; thence still with said alley, S. 3-56 W. feet to a pipe on a 12 foot alley; thence with said alley, N. 86-26 E. 35.5 feet to a stake on Parker Street; thence with Parker Street, N. 47-18 E. 68 feet to the beginning corner.

Containing .49 acres, more or less, being the same property conveyed by Henrietta H. Shuman and others, et al and recorded in the R. M. C. Office for Greenville County in Deed Book 99 at Page 46.

ALSO, all that piece parcel or lot of land situate on Meadow Street in the City of Greenville and having the following metes and bounds according to a plat of the property of B. S. Whitmire, made by R. E. Dalton in November, 1921 and recorded in the R. M. C. Office for Greenville County in Plat Book F at Page 37.

BEGINNING at a pin on the north side of Meadow Street at the corner of a lot now or formerly owned by Emma Richey and running thence with Meadow Street, N. 54-45 W. 142.5 feet to a pipe on the line of Emma Sullivan; thence with said Sullivan line, N. 38-03 E. 72 feet to a pipe; thence S. 52-43 E. 67.9 feet to Elias Farrow line to a pipe; thence N. 35-51 E. 45.4 feet with Elias Farrow line to a pipe; thence S. 54-29 E. 70.8 feet to a pipe, corner of lot now or formerly owned by Emma Richey; thence

Continued