






THE STATE OF SOUTH CAROLINA,
COUNTY OF GREENVILLE



APR 9 9 41 AM

KNOW ALL MEN BY THESE PRESENTS. That we, Tarlie E. Moore and
Beulah C. Moore

in the State aforesaid, in consideration of the sum of
Forty-Five Hundred (\$4500.00) Dollars

to us in hand paid at and before the sealing of these presents
by Luther E. Page

(the receipt whereof is hereby acknowledged), have granted, bargained, sold and released, and by these
presents do grant, bargain, sell and release unto the said Luther E. Page

all that piece, parcel or lot of land in Township,
County, State of South Carolina

All that certain parcel or tract of land in Fairview Township,
County and State aforesaid, containing twenty (20) acres, more or
less, located on the Log Shoals Public Road leading from Simpson-
ville to Augusta Road, about 12 miles southeast of the City of
Greenville, S. C., and according to plat of same made by W. J.
Riddle, Surveyor March, 1948, more particularly described as
follows:

Beginning at point at intersection of said Log Shoals Road
and County Road running to Greenville and running thence along
the middle of said County Road N 10-00 W 994.8 feet to iron pin at
corner of C. W. Moore property; thence along line of said property
S 89-35 W 921 feet to stake; thence along line of T. E. Moore
property S 15-30 E 836.5 feet to stake; thence S 66-30 E 277 feet
to iron pin; thence S 3-30 E 157 feet to point in middle of Log
Shoals Road; thence along middle of said road S 88-45 E 237 feet
to bend; thence still along middle of said road N 75 E 379 feet to
the point of beginning point.

As a part of the consideration for the within conveyance,
the within grantee assumes and agrees to pay the unpaid balance
of \$700.00 due and owing on a mortgage covering said described
property, together with other properties executed 27th day of
September, 1945 by Tarlie E. Moore and Beulah C. Moore to the
Federal Land Bank of Columbia, said mortgage being of record in
the R. L. C. Office for Greenville County in Mortgage Book 252,
at page 294.

The above described land is the same conveyed to me by
on the day of
19 , deed recorded in office Register of Mesne Conveyance for
County, in Book Page

TOGETHER with all and singular the Rights, Members, Hereditaments and Appurtenances to the
said Premises belonging, or in anywise incident or appertaining.
TO HAVE AND TO HOLD all and singular the Premises before mentioned unto the said
Luther E. Page
his Heirs and Assigns forever.