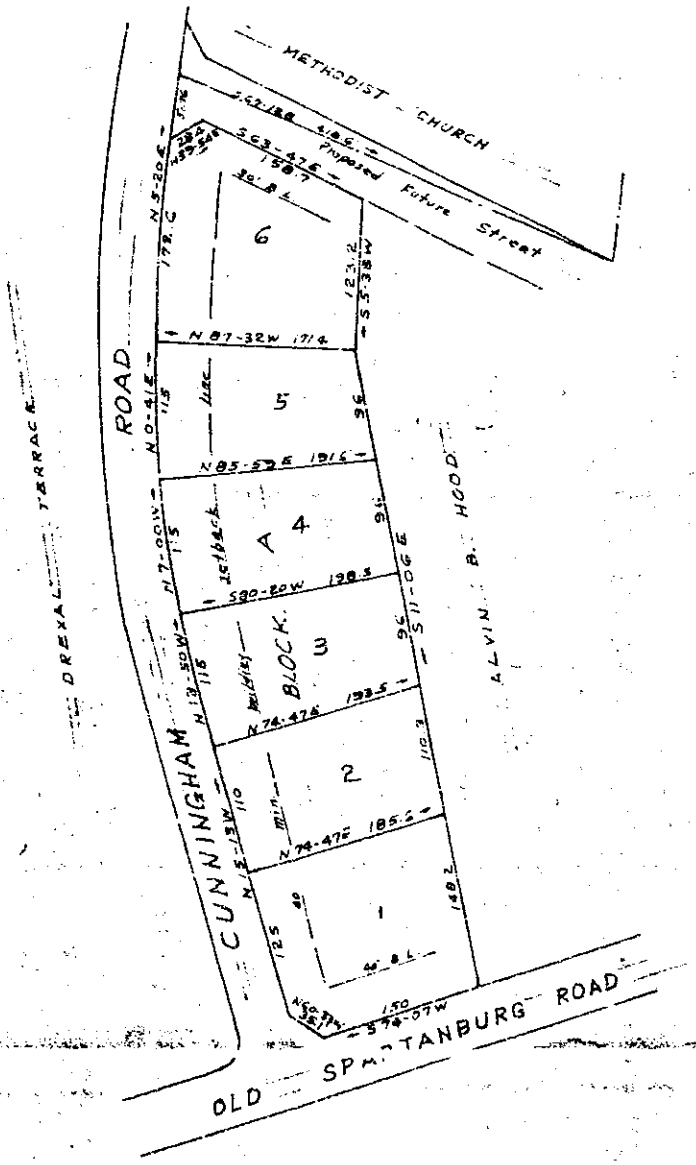
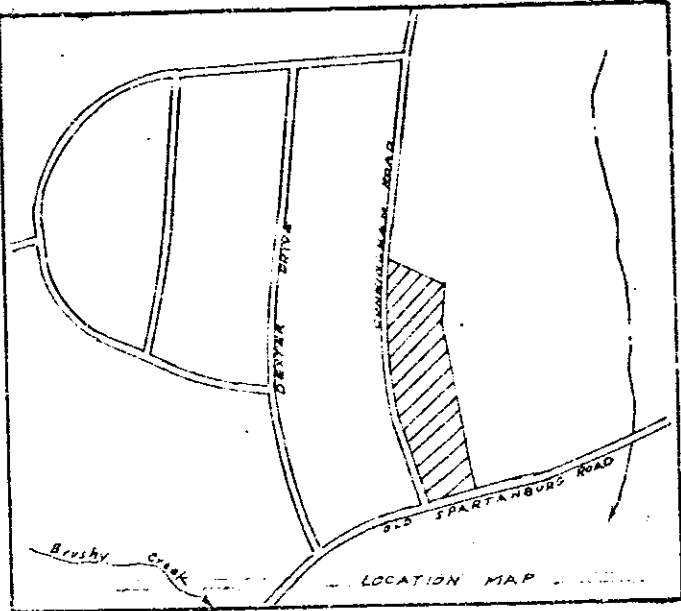


OCT 24 1967

GREENVILLE CO. S.C.
OCT 24 1 19 PM 1967
OLIVER W. WIRTH
E.M.C.



CERTIFICATE OF OWNERSHIP AND DEEDITION

"The undersigned hereby acknowledge that I am (we are) the owner(s) of the property above and described herein and that I (we) hereby adopt this plan of subdivision with my (our) free consent and that I (we) establish the minimum building restriction lines, and hereby dedicate to public use all roads, streets, and easements, wherever all areas so shown or indicated on said plat.

10/20/67 Signed Alvin B. Hood
Signed _____
Signed _____
Signed _____

CERTIFICATE OF ACCURACY

"I, C. O. Riddle, certify that this plat was drawn by me (drawn under my supervision) (an actual survey made under my supervision) from the actual survey made by me (made a subdivision recorded in Vol. 274 Page 75 Book 111 Greenville Co. S.C.) that the error of closure is calculated to be 1/3100 feet in length the location of the error is shown as follows and is plotted to the nearest foot in both directions. This subdivision was prepared in accordance with the Greenville County subdivision regulations as adopted.

10/20/67 C. O. Riddle
Surveyor
S. C. Registration No. 1347

SUMMARY APPROVAL

This plat meets the minimum requirements of the Greenville County Subdivision Regulations. Approval for recording is hereby granted.

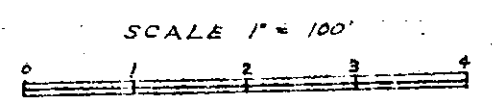
10/20/67 Bert L. Winterbottom
Director, Greenville County
Director, Greenville County

Filed this 24 day of Oct 1967
And Recorded in Vol. 274 Page 75
Book 111 Greenville Co. S.C.

ALVIN B. HOOD PROPERTY SECTION 11

ALVIN B. HOOD OWNER E. O. RIDDLE SURVEYOR

NO. OF ACRES 3.107 MILES OF NEW ROADS 0
NO. OF LOTS 6 DATE 10/20/67
ERROR OF CLOSURE 1/3100



W/W-W-2

BAD COPY