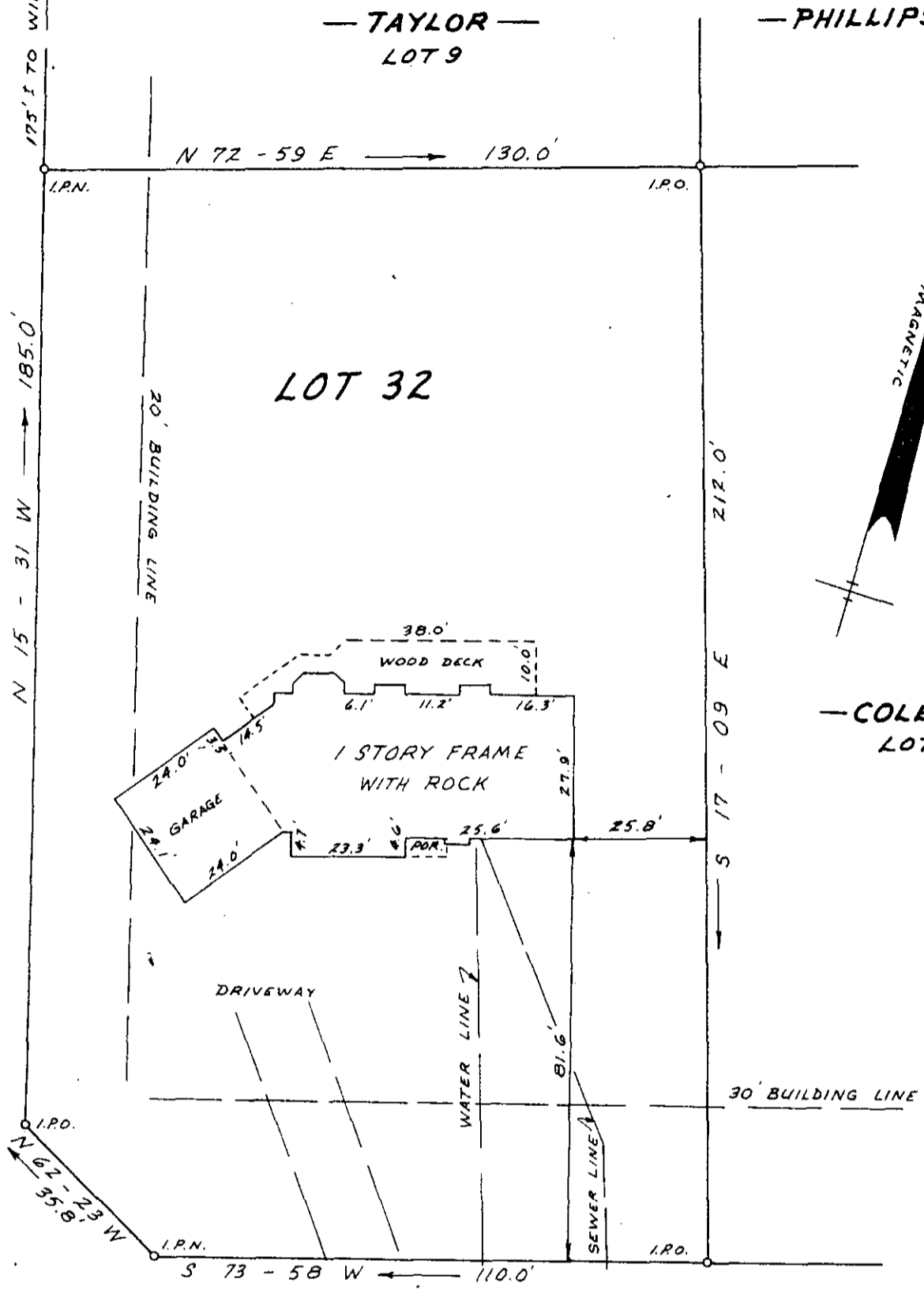
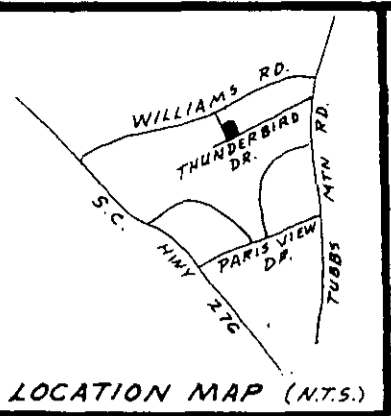


NOTE: THIS LOT NO. 32
OAK FOREST ESTATES
PLAT BOOK 7-X PG. 94.

FILED
GREENVILLE CO. S. C.
MAY 12 1 22 PM '86
DONNIE S. TANKERSLEY
R.M.C.

— TAYLOR —
LOT 9

— PHILLIPS — N



— COLEMAN —
LOT 31

FIESTA LANE

THUNDERBIRD DRIVE

MAY 12 1986

SURVEY FOR
PALL D. DUNN
JEAN M. DUNN

12-R-49
37312

CITY OF TRAVELERS REST GREENVILLE COUNTY
SOUTH CAROLINA

I Hereby Certify That The Measurements As Shown Above Are Correct And There Are No Encroachments Or Projections Other Than Shown.


MAY 9, 1986

To The Best Of My Knowledge This Structure Is Not In An Established Flood Zone.

I Hereby Certify That The Ratio Of Precision Of The Field Survey Is 1/5000 As Shown Hereon And The Area Was Determined By Computer.

JEFFERY M. PLUMBLEE, INC.
LAND SURVEYING

Surveyor's signature and seal: JEFFERY M. PLUMBLEE, REGISTERED PROFESSIONAL SURVEYOR, P.L.S. # 7881



SCALE 1" = 30'

P. O. BOX 788
TRAVELERS REST, S. C. 29690 (803) 834-4426

503.3 - 1 - 50

F.B. 36