

FILED
 GREENVILLE CO. S.C.
 MAY 9 9 33 AM '86
 JOHNNIE S. TANKERSLEY
 R.M.C.

TRACT 3

TRACT 4



PT. TRACT 5

PT. TRACT 5

NOTE: THIS LOT DOES NOT LIE IN A FLOOD PLANE.

THIS PLAT IS NOT A SUBDIVISION AS DEFINED BY THE GREENVILLE COUNTY SUBDIVISION REGULATIONS.

5/9/86 *John C. King*
 Chairman, Secretary or Director of Planning.
 Greenville County Planning Commission



37069


12-R-43

MAY 9 1986

PROPERTY OF
 WILLIAM R. PATRICK
 SHARON S. PATRICK
 GREENVILLE COUNTY, S. C.

APRIL 7 - 1986

SCALE 1"=100'



Surveyed the property shown on the plat being PROP. TR 4 & PT. TR. 5 of the R.M.C. Office for Greenville County, S. C., and that the property lines, walls and buildings are as shown hereon; that the buildings located on said lot do not encroach or project on adjacent lands or property; and that no adjacent buildings or walls encroach or project on said property, and that no utility lines cross this property.

Clifford C. Jones
 Reg. Engineer No. 1144 S.C.

JONES ENGINEERING SERVICE 1006 E. PERRY RD. G'VILLE., S.C. 29609