
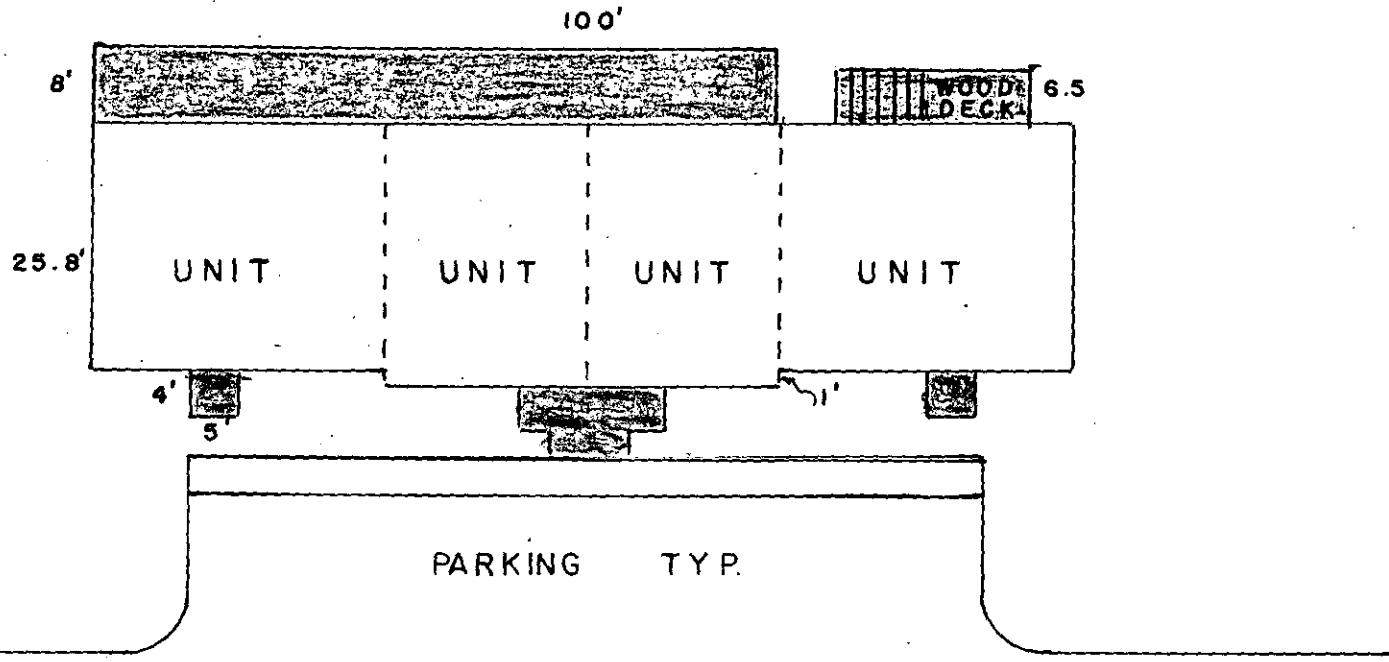


MICROFILMED

TYPICAL PLAN FOR THE FOLLOWING UNITS
GREENVILLE CO. S. C.
21, 22, 23, 24

JAN 23 4 12 PM '86
DONNIE S. TANKERSLEY
R.M.C.



JAN 23 1986 24383

12-5-18


I HEREBY CERTIFY THE LIMITED COMMON ELEMENTS AS SURVEYED BY WEBB SURVEYING GROUP AND AS SHOWN ON THIS DRAWING.

SIGNED Samuel O. Gray DATE 12-23-85

THIS PLAT IS NOT A SUBDIVISION AS DEFINED BY THE GREENVILLE COUNTY SUBDIVISION REGULATIONS.

1/23/1986 John H. Ollinger
Chairman, Secretary, or Director of Planning.
Greenville County Planning Commission

SURVEY FOR
WILLIAMSBURG AT BOTANY WOODS
HORIZONTAL PROPERTY REGIME
GREENVILLE CO. SOUTH CAROLINA



- I HEREBY CERTIFY THE RATIO OF PERECSON OF THE FIELD SURVEY IS 1/ _____ THE AREA WAS DETERMINED BY _____ CALCULATION
 - I HEREBY CERTIFY THAT THE PROPERTY LINES AND ANY IMPROVMENTS ARE CORRECT AND NO VISIBLE ENCROACHMENTS EXIST UNLESS OTHERWISE SHOWN
 - THIS PROPERTY IS SUBJECT TO ANY EASEMENTS OR RIGHT OFWAYS OF RECORD OR NOT OF RECORD
 - THIS _____ IS NOT WITHIN A FLOOD HAZARD AREA
- THIS PLAT FOR RECORDING

NOTE [] = LIMITED COMMON ELEMENTS

WEBB SURVEYING & MAPPING GROUP
P.O. BOX 4756 - 29608
SCALE 1" = 20 FT.
DATE DEC. 23 1985

THE ENR. MACHINE, INC. 1806301