
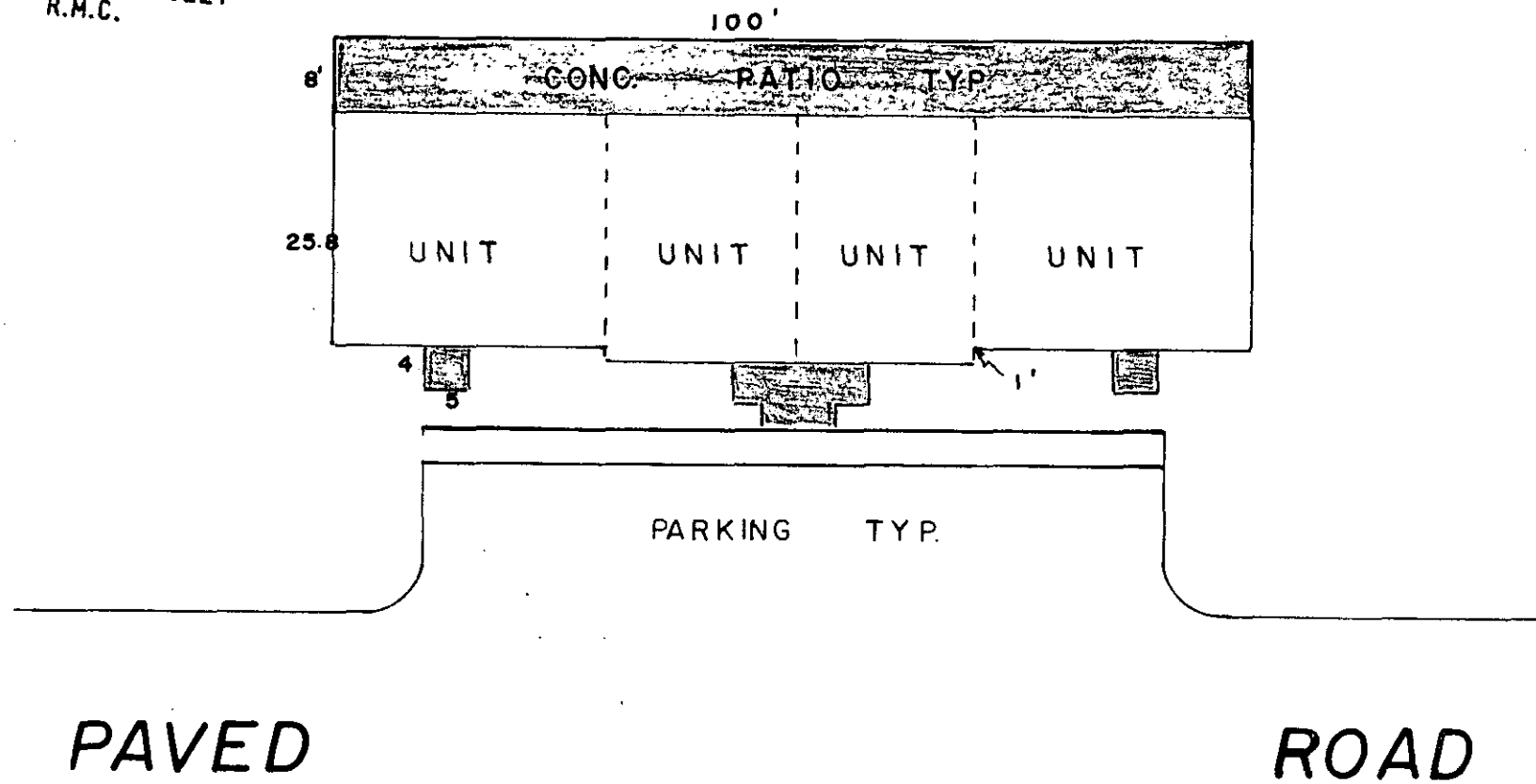


TYPICAL PLAN FOR THE FOLLOWING  
 29, 30, 31, 32  
 85, 86, 87, 88

FILED  
 GREENVILLE CO. S. C.  
 JAN 23 4 12 PM '86  
 DONNIE S. TANKERSLEY  
 R.M.C.



JAN 23 1986

12-5-17 24383

I HEREBY CERTIFY THE LIMITED COMMON ELEMENTS AS SURVEYED BY  
 WEBB SURVEYING GROUP AND AS SHOWN ON THIS DRAWING.


SIGNED Donnie S. Tankersley DATE 12-23-85

THIS PLAT IS NOT A SUBDIVISION  
 AS DEFINED BY THE GREENVILLE  
 COUNTY SUBDIVISION REGULATIONS.

1 23 1986 John H. Williams  
 Chairman, Secretary, or Director of  
 Planning.  
 Greenville County Planning Commission

SURVEY FOR  
 WILLIAMSBURG AT BOTANY WOODS  
 HORIZONTAL PROPERTY REGIME  
 GREENVILLE CO. SOUTH CAROLINA

WEBB SURVEYING & MAPPING GROUP  
 P.O. BOX 4756 - 29608



SCALE 1" = 20 FT.  
 DATE DEC. 23 1985

- I HEREBY CERTIFY THE RATIO OF PERECSON OF THE FIELD SURVEY IS 1/ \_\_\_\_\_ THE AREA WAS DETERMINED BY \_\_\_\_\_ CALCULATION
- I HEREBY CERTIFY THAT THE PROPERTY LINES AND ANY IMPROVMENTS ARE CORRECT AND NO VISIBLE ENCROACHMENTS EXIST UNLESS OTHERWISE SHOWN
- THIS PROPERTY IS SUBJECT TO ANY EASEMENTS OR RIGHT OF WAYS OF RECORD OR NOT OF RECORD
- THIS IS NOT WITHIN A FLOOD HAZARD AREA

NOTE ■ = LIMITED COMMON ELEMENTS

THIS PLAT FOR RECORDING