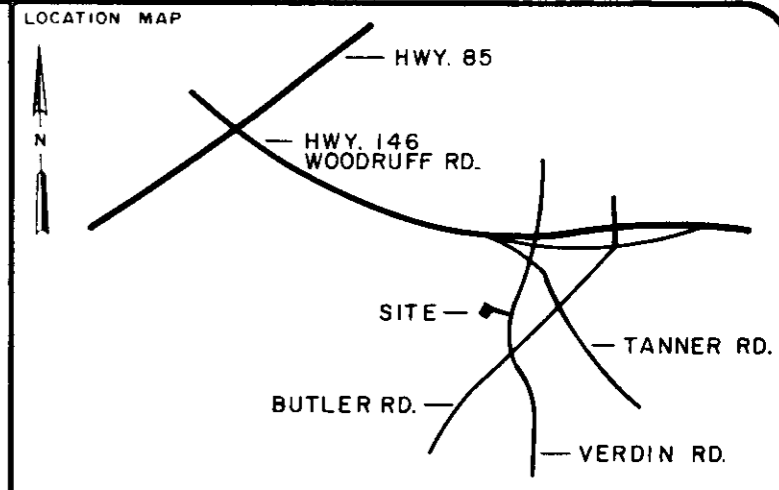
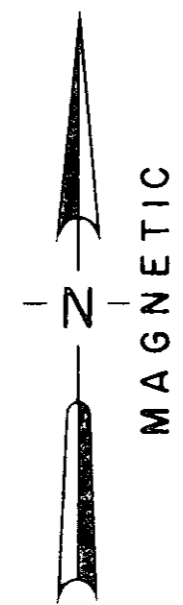


MICROFILMED

FILED
GREENVILLE CO. S. C.
JAN 23 3 28 PM '86
DONNIE S. TANKERSLEY
R.M.C.



LEGEND

○	I.P. SET	⬭	STONE
●	I.P. FOUND	⬮	R.R. SPIKE
⊕	NAIL & CAP SET	⬮	NAIL & CAP FOUND

I hereby certify that the ratio of precision of the field survey is 1/10,000 as shown hereon and the area was determined by the coordinate method of area calculation.

I hereby certify that the measurements as shown on this plat are correct and that there are no encroachments or projections other than shown.

This property is subject to all easements, zoning ordinances and rights of way, of record or not of record, if any.

LEWIS M. VERDIN ESTATE
TAX MAP 547.3-1-50

JIMMIE W. VERDIN
TAX MAP 547.3-1-50.1
DEED BK. 698, PAGE 549

INSTRUMENT LANDING SYSTEM
GREENVILLE-SPARTANBURG AIRPORT
OUTER MARKER LOT
CONTAINS 0.33 AC.

ACCESS EASEMENT
CONTAINS 0.66 AC.

VERDIN ROAD S.C. HWY. 333

24353

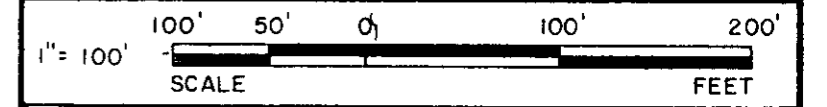
JAN 23 1986
12-J-15

SOUTH CAROLINA
REGISTERED
NO. 6581
RECERTIFIED 12-26-1985
W. C. Lindsey
SIGNATURE
12-26-85
DATE

PROPERTY OF
LEWIS M. VERDIN ESTATE

SURVEYED FOR
FEDERAL AVIATION AGENCY

GREENVILLE COUNTY SOUTH CAROLINA



DRAWN	CHECK	DATE	JOB NO.
SLM	WCL	8-5-1985	1813-164

LINDSEY & ASSOCIATES
HWY. 253 RT. 1, TAYLORS S.C. 29687
LAND & HYDROGRAPHIC SURVEYORS

THE PRINT MACHINE, INC. NS3413