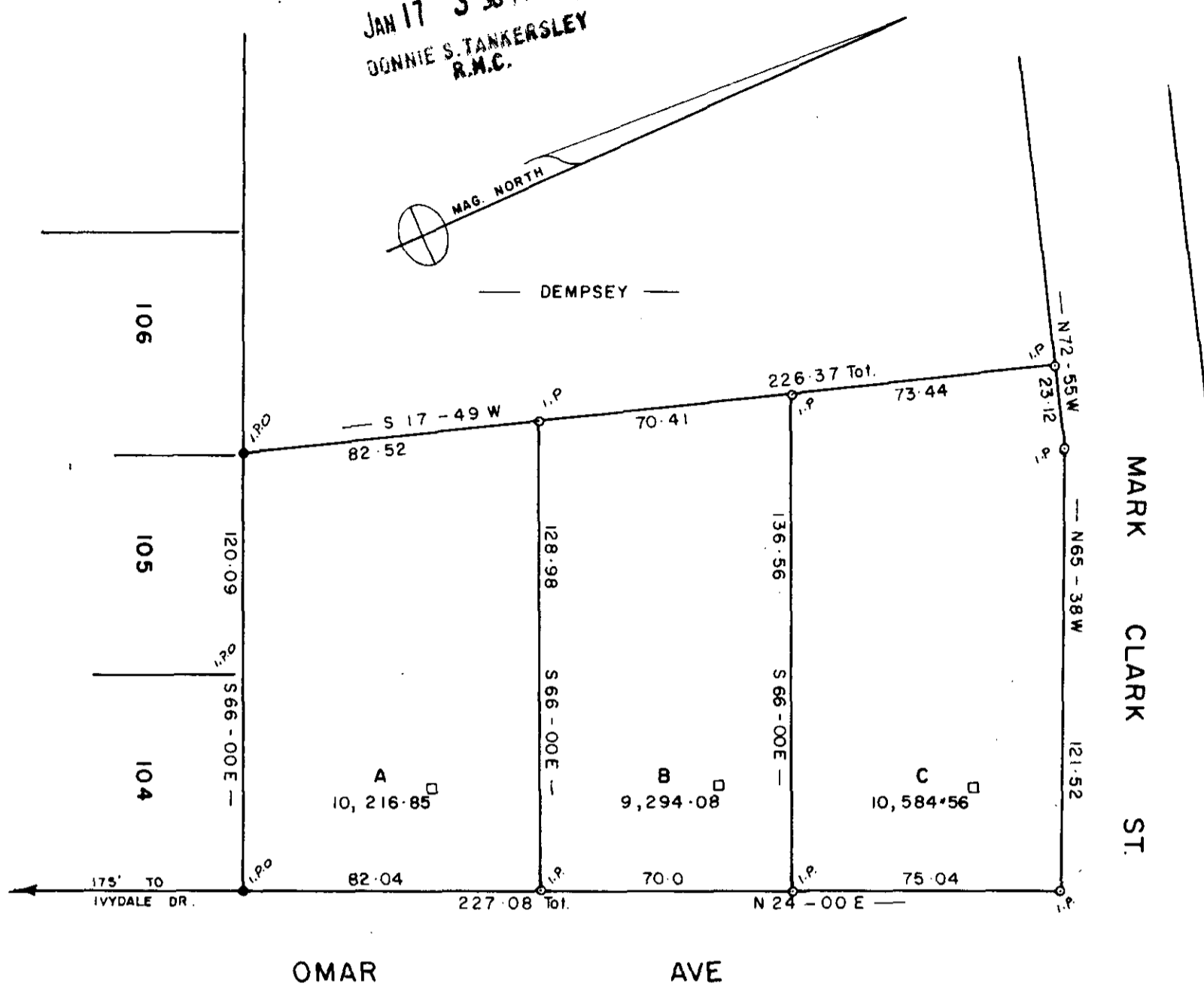


FILED  
GREENVILLE CO. S.C.  
JAN 17 3 30 PM '86  
DONNIE S. TANKERSLEY  
R.M.C.



NOTE: LOTS DO NOT LIE IN A FLOOD PLANE.

### SUMMARY


PROPERTY OF  
CHARLES B. DEMPSEY

JAN 17 1986

125-5

GREENVILLE COUNTY, S. C.

JAN. 16, 1986 SCALE 1" = 40'




23832

CERTIFICATE OF APPROVAL FOR RECORDING

I hereby certify that the subdivision plat shown hereon has been found to comply with the Subdivision Regulations for Greenville County and that it has been approved for recording in the office of the County Register of Mesne Conveyances.

*[Signature]*  
 DIRECTOR OF PLANNING  
 GREENVILLE COUNTY PLANNING COMMISSION

*[Signature]*  
 DATE  
 JAN 17 1986



5.000CT 1 JAN 17 86 113