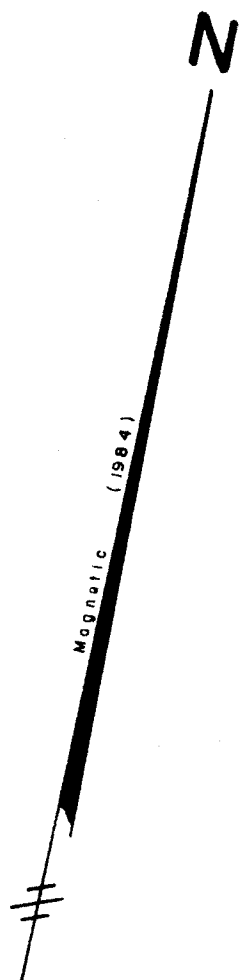
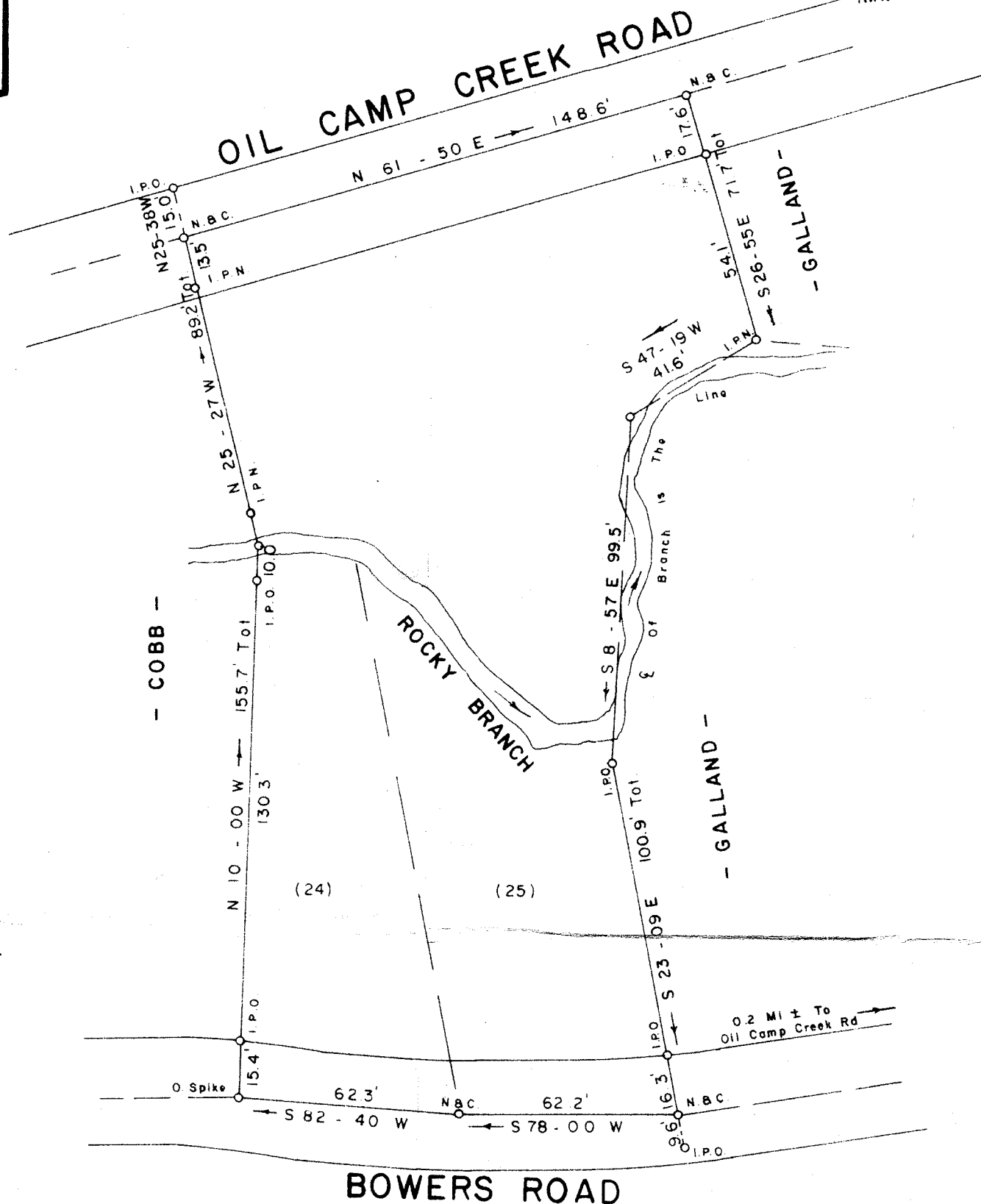


N.T.S. Location Map

FILED GREENVILLE CO., S.C. MAR 13 10 52 AM '86 DONNIE S. TANKERSLEY R.M.C.



0.73 AC.



Note: Reference Information From Plat Of Hart Valley Haven Recorded In Plat Book EE Page 137A. Also Plat Of Clifford C. Jones Recorded In Plat Book 12D Page 20.

SURVEY FOR

JAMES D. DYAR

NEAR RIVER FALLS SOUTH

GREENVILLE COUNTY CAROLINA

MARCH 4, 1986


MAR 13 1986

29987

12 H - 77

I hereby certify that the Ratio of Precision of this Field Survey is as shown herein and the Accuracy is as shown by Computer.

Signature of Jeffery M. Plumblee



Scale 1" = 40'

JEFFERY M. PLUMBLEE, INC. LAND SURVEYING

P.O. BOX 788 TRAVELERS REST, S.C. 29690

(803) 834-4426

680.1 - 1 - 30,32,34

F B 33

5.00 3 11A01