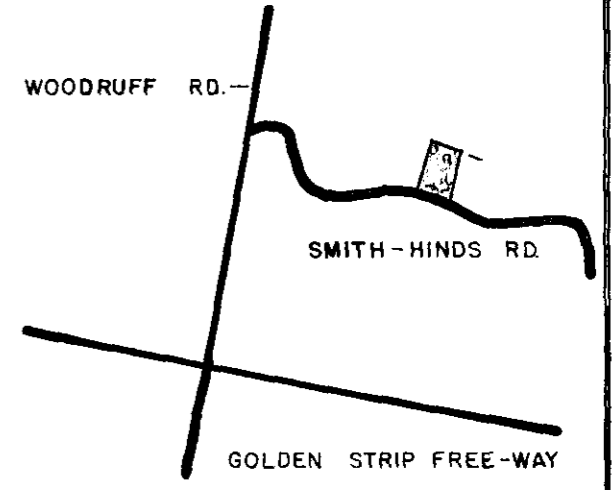
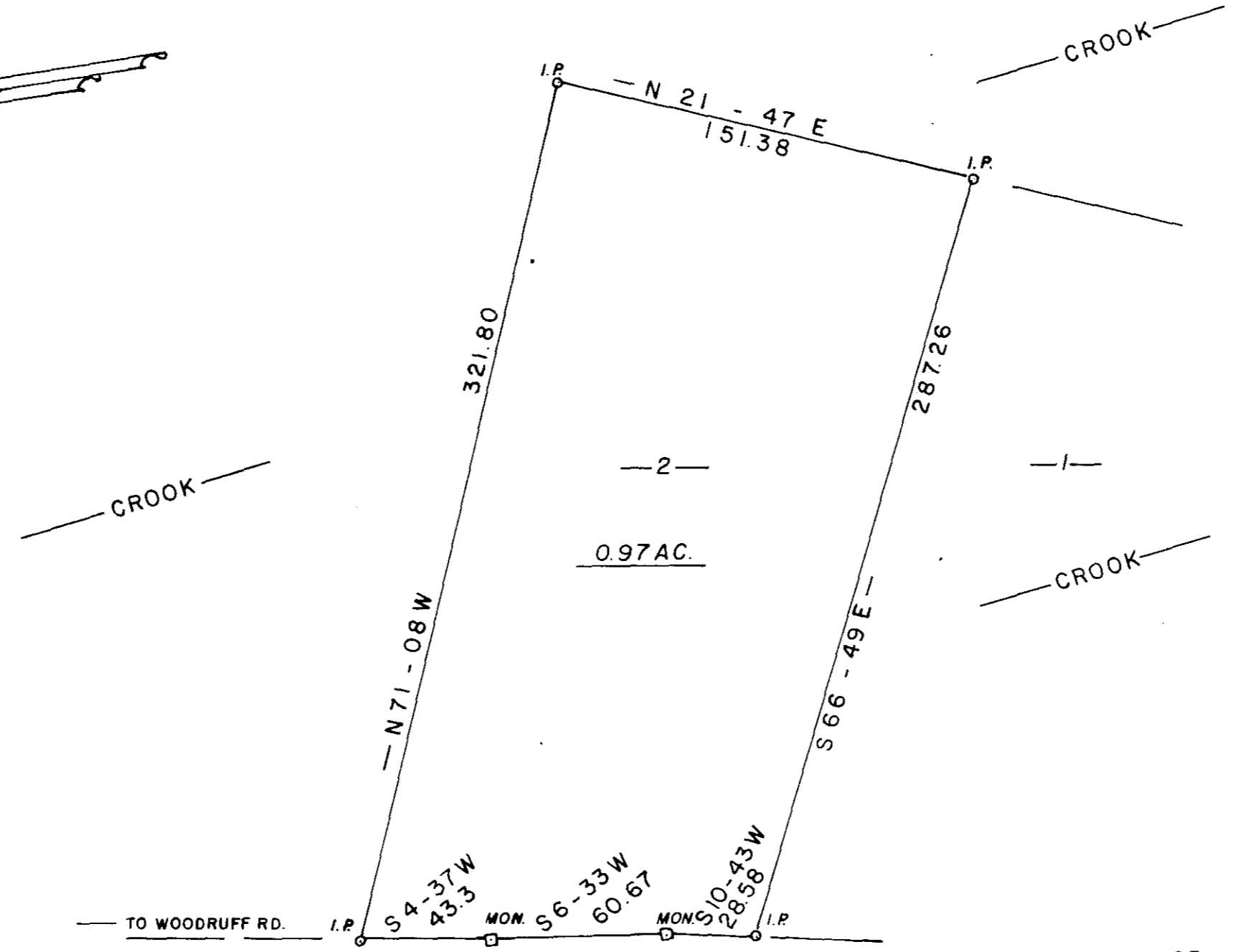



MICROFILMED



FILED  
GREENVILLE CO., S.C.  
OCT 22 4 05 PM '85  
DONNIE S. TANKERSLEY  
R.M.C.

13935

# SMITH HINDS ROAD

OCT 22 1985

SURVEY FOR

# EUGENE CROOK

GREENVILLE CO. SOUTH CAROLINA

WEBB SURVEYING & MAPPING GROUP  
P.O. BOX 4756 - 29608




SCALE 1" = 50 FT.  
DATE AUG. 1985

12-A-47

REF PLAT BY DALTON & NEVES DEC. 1983  
547.3 - 1 - PT. 38 & PT. 52

- I HEREBY CERTIFY THE RATIO OF PERECSON OF THE FIELD SURVEY IS 1/10,000 THE AREA WAS DETERMINED BY D.M.D. CALCULATION
- I HEREBY CERTIFY THAT THE PROPERTY LINES AND ANY IMPROVMENTS ARE CORRECT AND NO VISIBLE ENCROACHMENTS EXIST UNLESS OTHERWISE SHOWN
- THIS PROPERTY IS SUBJECT TO ANY EASEMENTS OR RIGHT OFWAYS OF RECORD OR NOT OF RECORD
- THIS P.R.O. IS NOT WITHIN A FLOOD HAZARD AREA



*James F. Webb*  
JAMES F. WEBB  
REGISTERED SURVEYOR  
GREENVILLE, SOUTH CAROLINA

THE PRINT MACHINE, INC. N64301

MICROFILMED