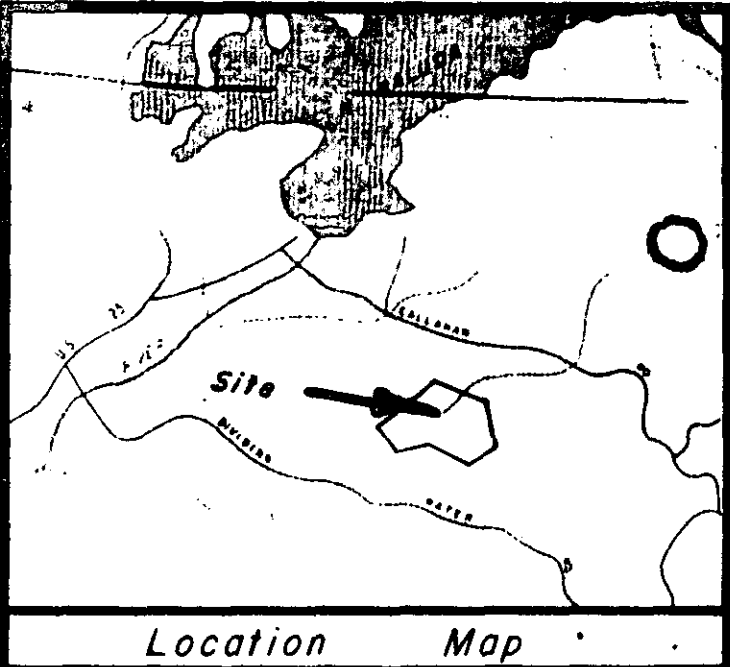


Legend: I.N. --- New Iron Pin
I.O. --- Old Iron Pin

MICROFILMED

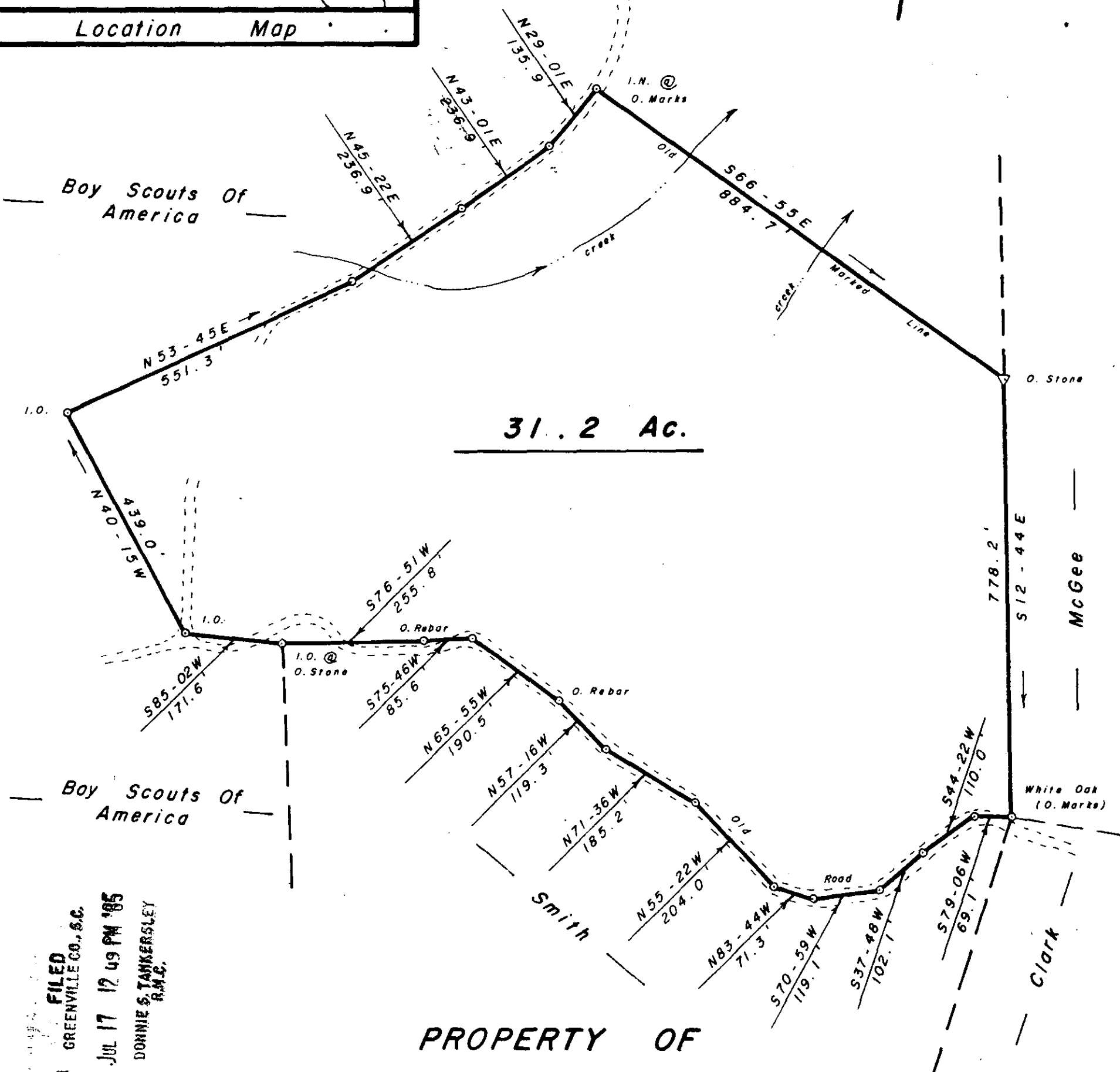


Location Map



Boy Scouts Of America

Boy Scouts Of America



31.2 Ac.

FILED
GREENVILLE CO., S.C.
JUL 17 12 49 PM '85
DONNIE S. TANKERSLEY
R.M.C.

PROPERTY OF

E. E. STONE, JR. ET. AL.

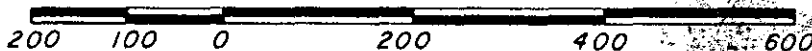
NORTH OF TIGERVILLE GREENVILLE CO.

SOUTH CAROLINA

MAY 20, 1985

1914

SCALE: 1" = 200'



JUL 17 1985

WRW

W. R. WILLIAMS, JR.
ENGINEER / SURVEYOR
P. E. & L. S. No. 3979
15 S. MAIN STREET
TRAVELERS REST, S. C.
29690

"I hereby certify that the ratio of precision of the field survey is 1/5000 as shown hereon and the area was determined by D.M.D. method of area calculation."

W.R. Williams P.E. & L.S. No. 3979

657.3 - 1 - 6.2 F.B. 77