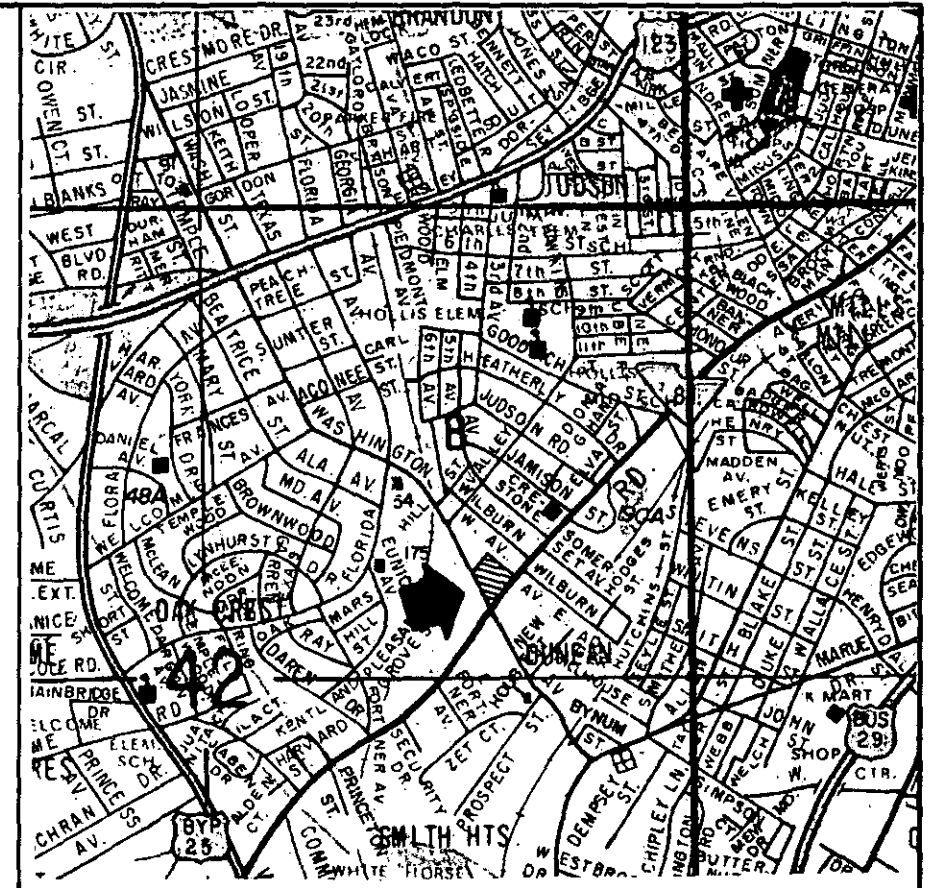


PALMETTO LOOM  
REED CO.


4.92 AC.

WESTVIEW HEIGHTS



LOCATION MAP


11-S-29  
1808



I HEREBY CERTIFY THAT THE RATIO OF PRECISION OF THE FIELD SURVEY IS 1:5000 AS SHOWN HEREON AND THAT THE AREA WAS DETERMINED BY DMD METHOD.

FILED  
GREENVILLE CO., S.C.  
JUL 16 3 35 PM '85  
DONNIE S. TANKERSLEY  
R.M.C.

JUL 16 1985



STATE OF SOUTH CAROLINA  
GREENVILLE COUNTY

SURVEY FOR  
ENIGMA INC.

FREELAND & ASSOCIATES  
Engineers • Land Surveyors  
318 WEST STONE AVENUE.  
GREENVILLE, S.C.  
(803) 271-4924

PLAT BOOK
DEED BOOK
TAX MAP
PARTY CHIEF L.T.
DRAWN K.E.G.
DATE 7-11-85
DWG. NO. 13396

MICROFILMED

THE PRINT MACHINE, INC. N41289