

ASHMORE BROTHERS INC. N/F

N 84-20 E

N 83-49 E

334.63

20.70

2

40-50

40,064 SQ. FT.

HWY. 14 INDUSTRIAL PARK

179.82

50.0
S 45-29 W
50.0
N 85-22 W
50.0

50.0

50.0
N 35-07 W
50.0

77.61
S 59-55 W

101.78
S 35-12 W

HWY. 14 INDUSTRIAL PARK

REVISD 3-11-85

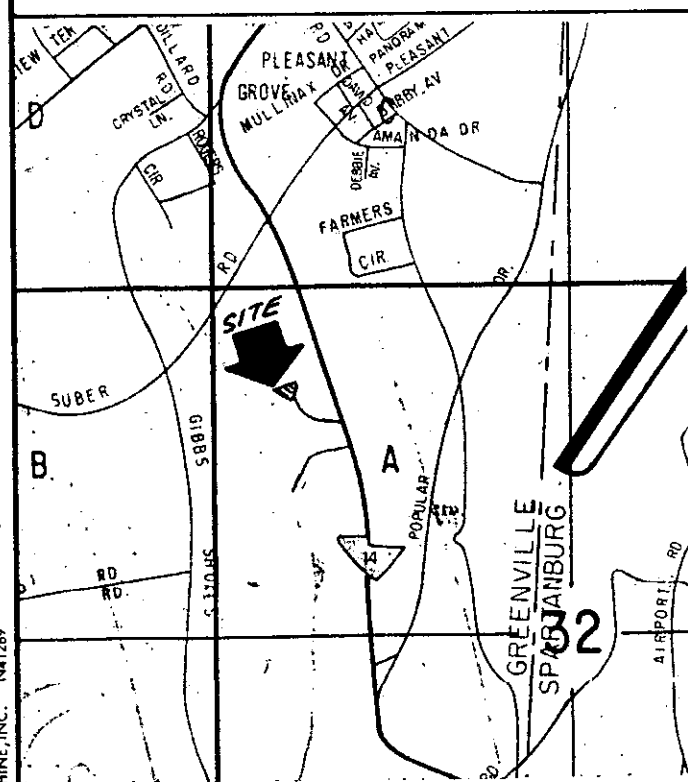
I HEREBY CERTIFY THAT THE RATIO OF PRECISION OF THE FIELD SURVEY IS 1:5000 AS SHOWN HEREON AND THAT THE AREA WAS DETERMINED BY DMD METHOD.

NOTE: 5' DRAINAGE & UTILITY EASEMENT ALONG ALL SIDE & REAR PROP. LINE.

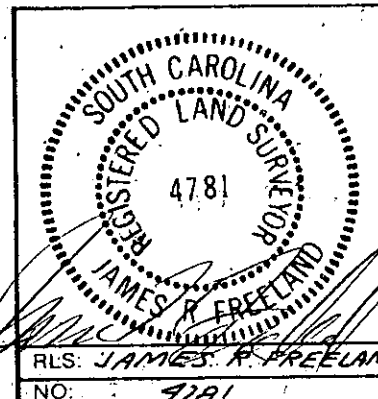
36297

11-N-55

SCALE 1" = 30 FEET



LOCATION MAP




STATE OF SOUTH CAROLINA GREENVILLE COUNTY

SURVEY FOR SUNBELT PROPERTIES, INC.

FREELAND & ASSOCIATES Engineers & Land Surveyors 318 WEST STONE AVENUE, GREENVILLE, S.C. (803) 271-4924

PLAT BOOK
DEED BOOK
TAX MAP
PARTY CHIEF
DRAWN K.E.G.
DATE 10-25-83
DWG. NO. 8398-2



FILED GREENVILLE CO. S.C. MAY 30 1 13 PM '85 DONNIE S. LAWRENCE R.M.C.