

FILED
GREENVILLE CO. S.C.
MAY 3 2 32 PM '85
DONNIE S. JAMES
R.M.C.

U.S. HWY. NO. 25 75' R/W

S 23 - 14 N 416.34

GREENVILLE MEMORIAL GARDENS
N 82 - 39 W 552.18

6.01 ACRES

S 65 - 25 E 521.58

CREEKWOOD ROAD (VALLEY BROOK ROAD)

25' SAN. SEWER EASEMENT

N 24 - 11 E

579.89

5

6

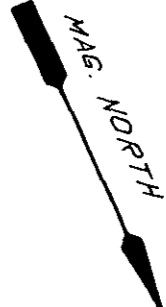
7

8

9


10

VALLEYBROOK SUBDIVISION




MAY 3 1985

11-N-10
33338



THIS IS TO CERTIFY THAT THE PROPERTY SHOWN ON THIS PLAT WAS SURVEYED UNDER MY DIRECT SUPERVISION. PROPERTY LINES AND IMPROVEMENTS SHOWN ARE LOCATED CORRECTLY AND THAT NO VISIBLE ENCROACHMENTS EXIST UNLESS OTHERWISE SHOWN. THIS PROPERTY IS NOT LOCATED IN A DESIGNATED FLOOD HAZARD AREA.



RLS: JAMES R. FREELAND
NO: 4781

STATE OF SOUTH CAROLINA
GREENVILLE COUNTY

PROPERTY OF
L.G. GIBSON

FREELAND & ASSOCIATES
Engineers • Land Surveyors
318 WEST STONE AVENUE.
GREENVILLE, S.C.
(803) 271-4924

PLAT BOOK	4N-60
DEED BOOK	1023-679
TAX MAP	602.4-1-79
PARTY CHIEF	J.C.C.
DRAWN	J.R.
DATE	4-1-85
DWG. NO.	B02736