

FILED
GREENVILLE CO. S.C.
APR 29 11 05 AM '85
DONNIE S. KERSLEY
R.M.C.

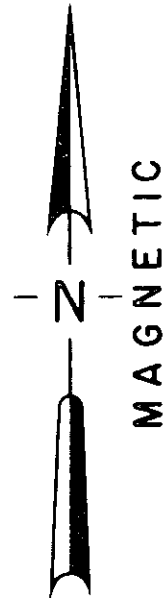
S.C. HWY. 101
N 6° 16' E
263.41'

S.C. HWY. S-135
S 77° 19' E
223.28' McELANEY RD.

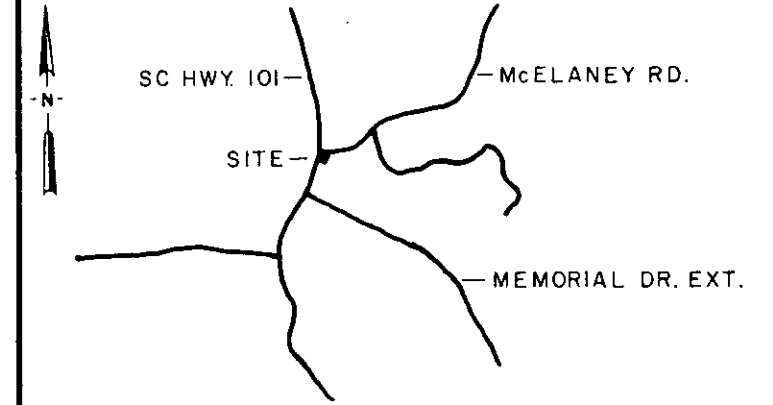
CONTAIN 1.34 ACRES

263.30'
S 6° 16' W

223.29'
N 77° 21' W



LOCATION MAP



○	I.P. SET	⊞	STONE
●	I.P. FOUND	⊙	R.R. SPIKE
⊕	NAIL & CAP SET	⊛	NAIL & CAP FOUND

I hereby certify that the ratio of precision of the field survey is 1/7000 as shown hereon and the area was determined by the coordinate method of area calculation.

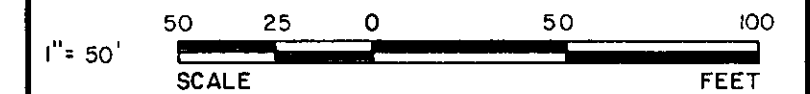
I hereby certify that the measurements as shown on this plat are correct and that there are no encroachments or projections other than shown.

This property is subject to all easements, zoning ordinances and rights of way, of record or not of record, if any.

✓ PROPERTY OF
GREER COMMISSION OF PUBLIC WORKS

SURVEYED FOR
✓ LAKE CUNNINGHAM FIRE DEPARTMENT

GREENVILLE COUNTY SOUTH CAROLINA



DRAWN	CHECK	DATE	JOB NO.
WCL	WCL	2-27-1985	1774-172

LINDSEY & ASSOCIATES
HWY. 253 RT. 1, TAYLORS S.C. 29687
LAND & HYDROGRAPHIC SURVEYORS

11-K-91

APR 29 1985

32381 ✓

GREER COMMISSION OF PUBLIC WORKS

W.C. Lindsey
SOUTH CAROLINA REGISTERED LAND SURVEYOR
NO. 57
DATE 2-28-85