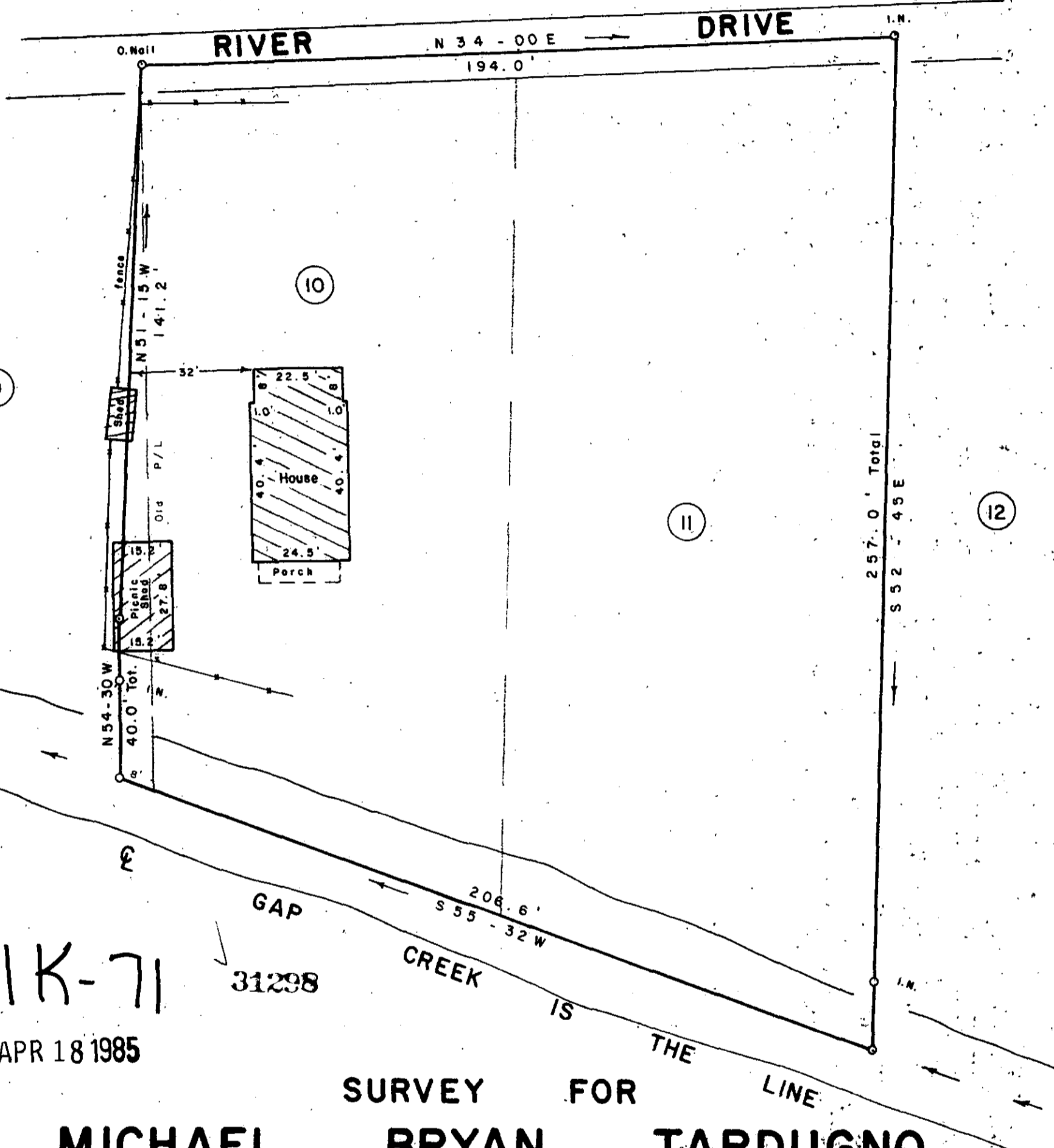
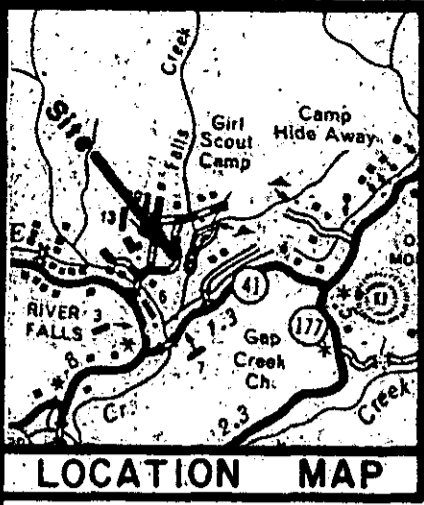
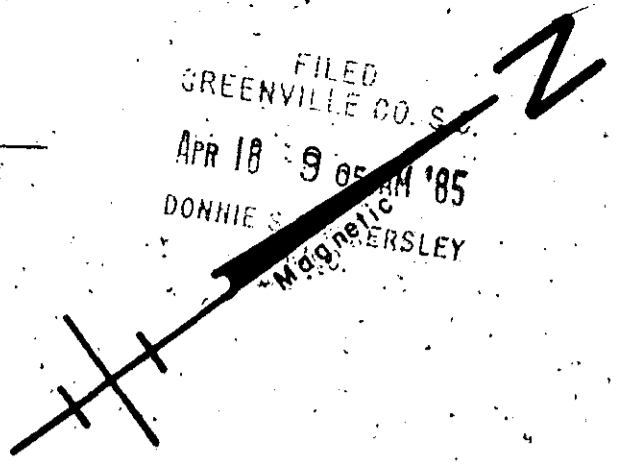


Reference : Lot # 10, 11, & Pt. of 9  
Cool River Heights  
Deed Book 1056, Page 986

I Hereby Certify That The Measurements As  
Shown Above Are Correct And There Are No  
Encroachments Or Projections Other Than  
Shown.

FILED  
GREENVILLE CO. S.C.  
APR 18 9 05 AM '85  
DONNIE S. MAGNETIC  
SURVEYORS




11K-71

31298

APR 18 1985

SURVEY FOR  
**MICHAEL BRYAN TARDUGNO**  
**SHELLI J. TARDUGNO**  
RIVER FALLS GREENVILLE CO.  
SOUTH CAROLINA  
APRIL 11, 1985

SCALE: 1" = 30'



W. R. WILLIAMS, JR.  
ENGINEER/SURVEYOR  
P. E. & L. S. No. 3979  
15 S. MAIN STREET  
TRAVELERS REST, S. C.  
29690

I hereby certify that the ratio of precision of the  
field survey is 1/5000 as shown hereon and the area  
was determined by D.M.D. method of area calculation.

*W. R. Williams, Jr.*

P. E. & L. S. No. 3979