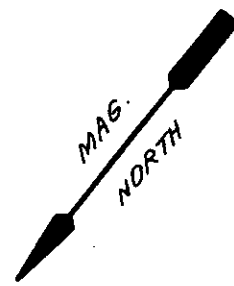


MICROFILMED

FILED  
GREENVILLE CO. S.C.  
APR 16 1 12 PM '85  
DONNIE S. FARRERSLEY  
R.M.C.



HEMPHILL N/F

S 49-48 W 347.27

I.O. @ STONE

I.N. 182.67

I.O.

597.07

699.18

TERRY CHASTAIN N/F

4.27 AC.

MARTIN N/F

S 9-26 E

N 9-26 W

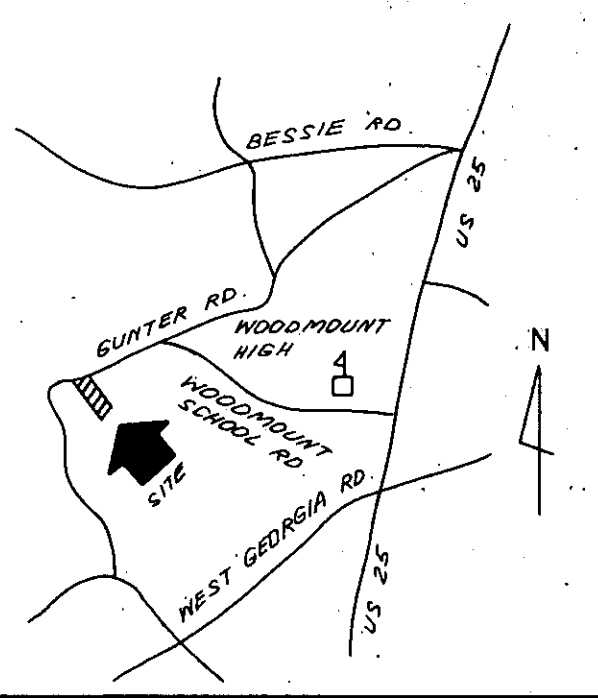
623.10' ± TO  
WOODMOUNT SCHOOL RD.

200.12

N 75-52 E

N 75-30 E 300.0

S-1033  
66' R/W




LOCATION MAP

31088

11-K-62

APR 16 1985



I HEREBY CERTIFY THAT THE RATIO OF PRECISION OF THE FIELD SURVEY IS 1:5000 AS SHOWN HEREON AND THAT THE AREA WAS DETERMINED BY DMD METHOD.

SOUTH CAROLINA  
REGISTERED LAND SURVEYOR  
4781

JAMES R. FREELAND

RLS: JAMES R. FREELAND  
NO: 4781

STATE OF SOUTH CAROLINA  
GREENVILLE COUNTY

FREELAND & ASSOCIATES  
Engineers • Land Surveyors  
318 WEST STONE AVENUE.  
GREENVILLE, S.C.  
(803) 271-4924

SURVEY FOR  
WILLIAM J. JOHNSON  
OR  
SHARON H. JOHNSON

PLAT BOOK	
DEED BOOK	
TAX MAP	
PARTY CHIEF	B.G.
DRAWN	K.E.G.
DATE	4-15-85
DWG. NO.	12735

THE PRINT MACHINE, INC. M41289

REF # 8721, 9814