

— MILES CRAIN —  
GRANTOR

DON HANNA  
GRANTEE

CONTAINS 4.16 ACRES

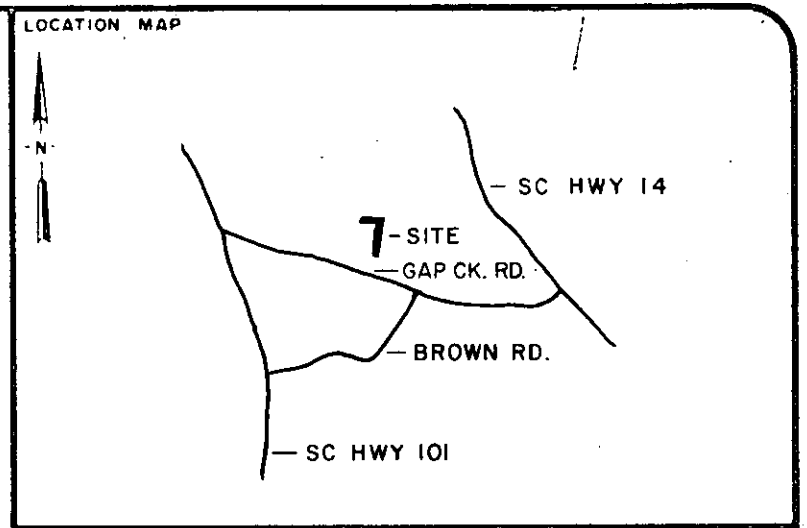
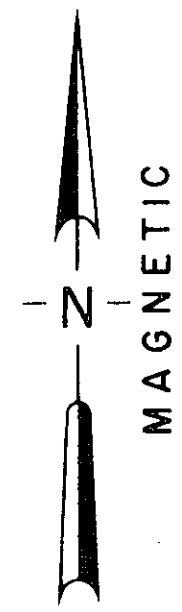
BENNIE  
CAMPBELL

GAP CREEK ROAD

FRANK  
CALDWELL

20' DR/WAY EASEMENT

COUNTY ROAD



LEGEND

○	I.P. SET	◊	STONE
●	I.P. FOUND	⊙	R.R. SPIKE
⊕	NAIL & CAP SET	⊛	NAIL & CAP FOUND

I hereby certify that the ratio of precision of the field survey is 1/5000 as shown hereon and the area was determined by the coordinate method of area calculation.

I hereby certify that the measurements as shown on this plot are correct and that there are no encroachments or projections other than shown.

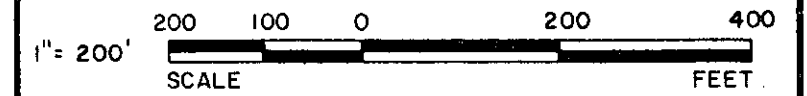
This property is subject to all easements, zoning ordinances and rights of way, of record or not of record, if any.

REFERENCES: DEED BK. 447, P. 463  
PLAT BK. AA, P. 52  
TAX MAP 631.11-1-13

PROPERTY OF  
**MILES CRAIN**

SURVEYED FOR  
**DON & BONNIE HANNA**

GREENVILLE COUNTY SOUTH CAROLINA



DRAWN	CHECK	DATE	JOB NO.
WCL	WCL	2-20-1985	1773-43

**LINDSEY & ASSOCIATES**  
HWY. 253 RT. 1, TAYLORS S.C. 29687  
LAND & HYDROGRAPHIC SURVEYORS

11-F-61 25136

FEB 26 1985

*W. C. Lindsey Jr.*  
SIGNATURE

2-20-85  
DATE

FILED  
GREENVILLE CO. S.C.  
FEB 26 9 41 AM '85  
DONNIE S. TANKERSLEY  
R.H.C.

GCTO -----1 FE26 85 005  
THE PRINT MACHINE, INC. N51413 S.O.C.D.

MICROFILMED