

FILED
 GREENVILLE CO. S.C.
 JAN 25 1.07 PM '85
 DONNIE S. TANKERSLEY
 R.M.C.

MARY FRANCES ROE
 &
 ELIZABETH R. LOVELL

WILLIE M. &

JEANETTE C. CANNADA

WILLIE M. &
 JEANETTE C. CANNADA

2.15 ACRES

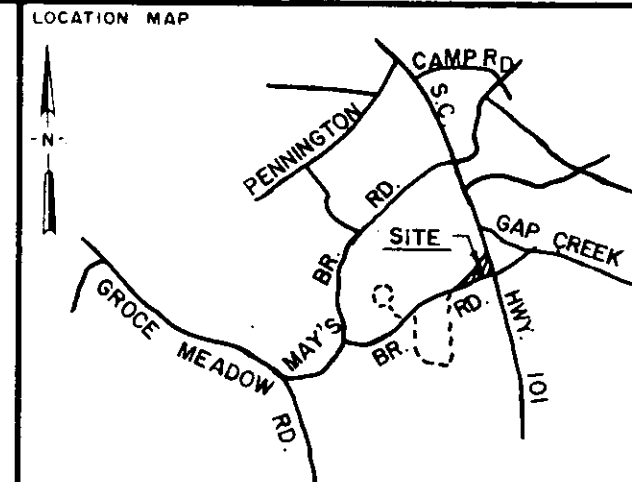
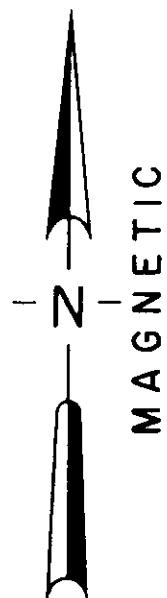
JAN 25 1985

22057

11-F-32

REGISTERED
 LAND SURVEYOR
 W.C. Tankersley
 SIGNATURE

DATE



○	I.P. SET	△	STONE
●	I.P. FOUND	⊙	R.R. SPIKE
⊕	NAIL & CAP SET	⊖	NAIL & CAP FOUND

I hereby certify that the ratio of precision of the field survey is 1/7,000 as shown hereon and the area was determined by the coordinate method of area calculation.

I hereby certify that the measurements as shown on this plat are correct and that there are no encroachments or projections other than shown.

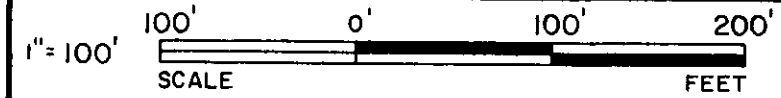
This property is subject to all easements, zoning ordinances and rights of way, of record or not of record, if any.

REFERENCES: DEED BOOK 922, PAGE 35
 TAX MAP, 633.2-1-31

PROPERTY OF
 WILLIE M. & JEANETTE C. CANNADA

SURVEYED FOR
 WILLIAM B. & ~~TAMARA T.~~ CANNADA
 TameLa

GREENVILLE COUNTY SOUTH CAROLINA



DRAWN	CHECK	DATE	JOB NO.
J.P.R.	W.C.L.	11/08/84	1701

LINDSEY & ASSOCIATES
 HWY. 253 RT. 1, TAYLORS S.C. 29687
 LAND & HYDROGRAPHIC SURVEYORS

MICROFILMED

GOTO 1 JAN 25 85 037