


MICROFILMED



- A. BERCHAM -
631.9-1-18

557-4AE
546.5

THOMPSON'S BEAVER DAM CREEK
IS PROPERTY LINE

OLD STONE BRIDGE
BANK OF
CREEK

O.P. 6

TRAVERSE LINE

MAR
1962

2460
O.P.

7485
O.P.

4700
IP

- VIRGIL E. & BETTY M. BURKET -
- 631.9-1-4.1 -

- 12.3 AC ± -

7412.4-3AE
1194.1

703.47
IP

7436
IP

997.9 TOT
- 530-92W

- JAMES L. & EUGENE BARBARE -
- 631.9-1-21 -

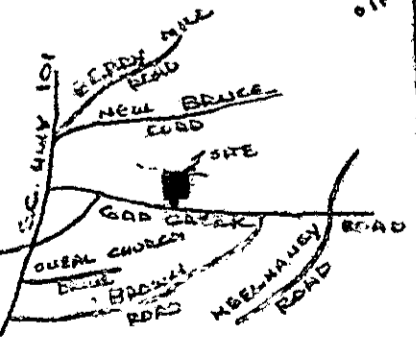
4240
IP

459.1P
481-17W
482-12W

- W. MAYNARD &
MAZY D. BROWN -
- 631.9-1-PT19 -

89.5
172-47W
- 481-16W
- W. MAYNARD &
MAZY D. BROWN -
- 631.9-1-PT19 -
- JOHN R. DRUIS -
- 631.9-1-20 -

REF: DEED BK BT10P. 49
" " " BT30P. 2
GREENVILLE CO. ENG. OFFICE



LOCATIONS MARKED
W/DO SCALE


2250.1 TO 55
3C.101
GAP CREEK ROAD
8-134

21435

11-F-23

SURVEY FOR
BETTY L. DUCKWORTH & ANN V. POWERS
NEAR GREEN, GREENVILLE COUNTY, S.C.
SCALE: 1"=100' 24 OCT 1983 REV 17 SEPT 1984

JAN 18 1985



Recordable Plat

to 1/3500+ As Shown Herein And That The Area
Determined By D.M.D. Method Of Area Calculations

CAROLINA SURVEYING JAN 18 85
112 MAIN ST.
GREENVILLE, S.C.
631.9-1-PT19

RLS
SURVEY