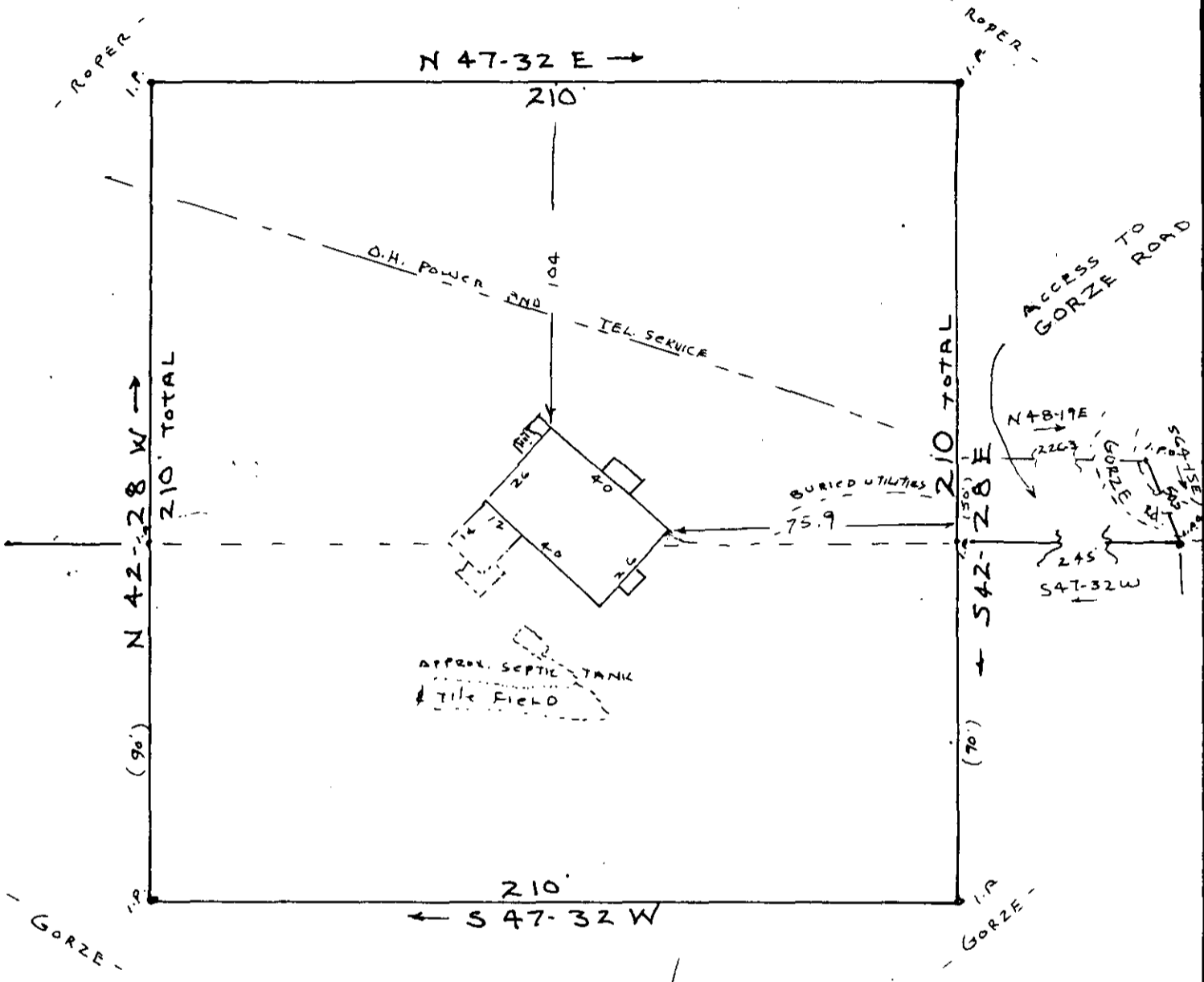
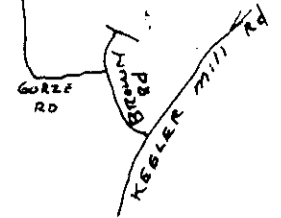
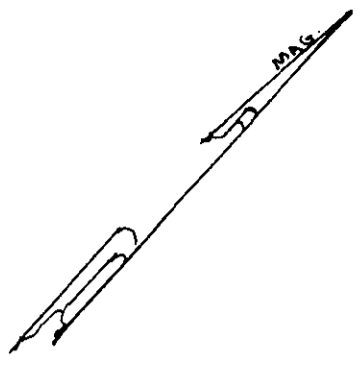


MICROFILMED

FILED
GREENVILLE CO. S.C.
Dec 24 10 22 AM '84
DONNIE S. TANKERSLEY
R.M.C.



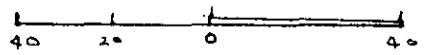

11-D-23 18940

I hereby certify that on DEC. 1, 1984
I surveyed the the parcel shown hereon
and that the property lines, buildings and
walls are as shown, that no walls or
buildings encroach on adjacent streets or
property, and no buildings or walls encroach
or project onto these premises, and that
the parcel is not within a flood hazard
area.

PROPERTY OF
DAVID M. ROPER
CINDY G. ROPER

NEAR TRAVELERS REST
GREENVILLE COUNTY S. C.
WEBB SURVEYING & MAPPING
SCALE 1" = 40' DEC. 1, 1984

Charles F. Webb
Charles F. Webb PLS



THIS PLAT FOR RECORDING