

FILED  
 GREENVILLE CO. S.C.  
 JAN 4 3 16 PM '85  
 DONNIE S. TANKERSLEY  
 R.M.C.


C.S. MATTOX &  
 WILSON M. DILLARD

S 57-59 E 522.49

N 32-59 E 437.80  
 N 32-59 E 197.36

6.938 AC.

S 33-22 W 482.30



N 77-53  
 32.00

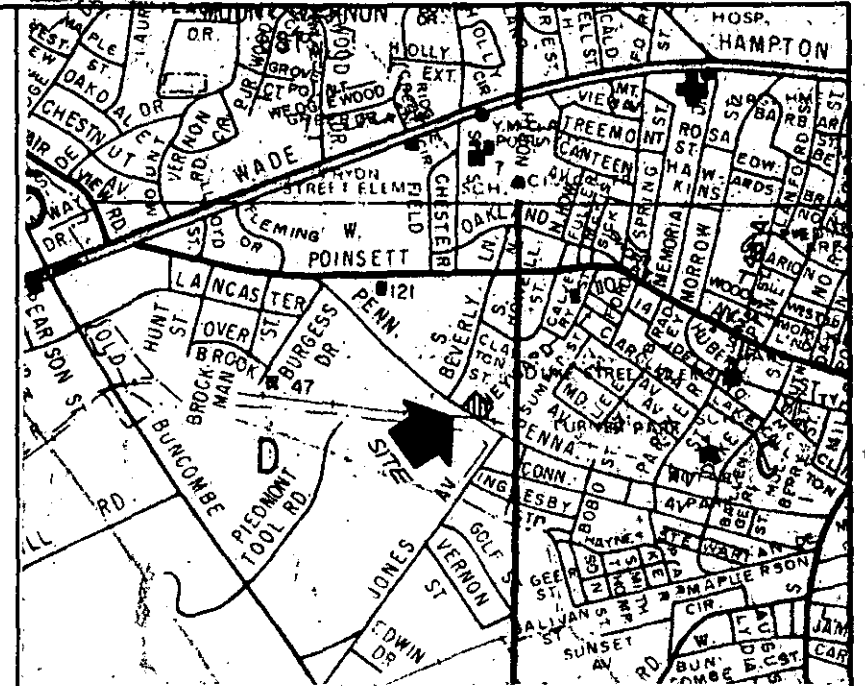
N 80-58 W 76.30  
 N 80-58 W 44.11  
 N 80-58 W 76.30

N 80-27 W 200.59

P & N R.R.

N 58-20 W 158.70  
 MIMOSA DRIVE


VICTOR MONAGHAN CO.  
 DEVELOPMENT # 2



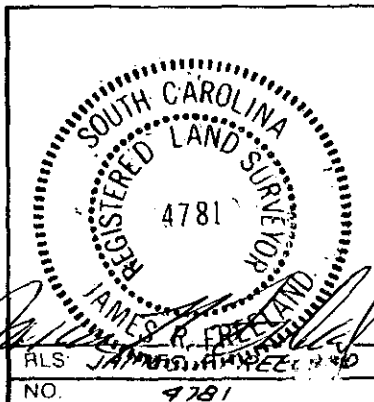
LOCATION MAP

JAN 4 1985 20036

11-B-97



THIS IS TO CERTIFY THAT THE PROPERTY SHOWN ON THIS PLAT WAS SURVEYED UNDER MY DIRECT SUPERVISION. PROPERTY LINES AND IMPROVEMENTS SHOWN ARE LOCATED CORRECTLY AND THAT NO VISIBLE ENCROACHMENTS EXIST UNLESS OTHERWISE SHOWN. THIS PROPERTY IS NOT LOCATED IN A DESIGNATED FLOOD HAZARD AREA.



STATE OF SOUTH CAROLINA  
 GREENVILLE COUNTY

FREELAND & ASSOCIATES  
 Engineers • Land Surveyors  
 318 WEST STONE AVENUE  
 GREENVILLE, S.C.  
 (803) 271-4924

SURVEY FOR  
DUD ENTERPRISES

PLAT BOOK	
DEED BOOK	1187 & 318
TAX MAP	69-1-38, 40, 41
PARTY CHIEF	R.J.
DRAWN	K.E.G.
DATE	JAN, 2, 1985
DWG. NO.	12292

ECTO -1 JA04 85 028

5.00CTD

THE PRINT MACHINE, INC. NA1789

MICROFILMED