

MICROFILMED

FILED
GREENVILLE CO. S.C.

SEP 28 10 59 AM '84

DONNIE S. TANKERSLEY

EMMA RICHARDS

N 53-38E 248.44'

1.04 ACRE TOTAL

R.H.C. IP 564.55' to I.P.O.

J. D. VAUGHN

155.22'
S 32-41E 175.22'

S 53-38W 269.39'

J. D. VAUGHN

SCUFFLETOWN ROAD (S-145)

N 25-56W 177.79'
157.50'

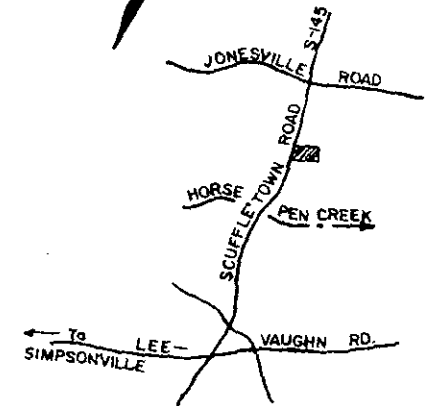
2871.5'± 10'
JONESVILLE RD.

L.P.O. at 24.44'

R.R.SPIKE

R.R.SPIKE

20.29'



REFERENCE PLAT

A PORTION OF 26.21 ACRE TRACT ON PLAT ENTITLED "ESTATE OF MINNIE A. VAUGHN" BY C.O. RIDDLE, FEB. 1955.

"I CERTIFY THAT THE RATIO OF PRECISION OF THE FIELD SURVEY IS 1/10,000, AND THAT AREA WAS DETERMINED BY D.M.D. METHOD."

SEP 28 1984

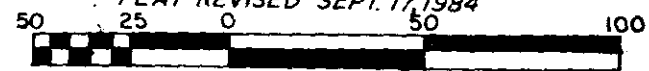
9864

LARRY REX & MARY JANE LEATHERWOOD


GREENVILLE COUNTY, S.C.

MAY 1, 1984

PLAT REVISED SEPT. 17, 1984



SCALE 1" = 50'



C.O. RIDDLE, S.C. REG. L.S. 1347