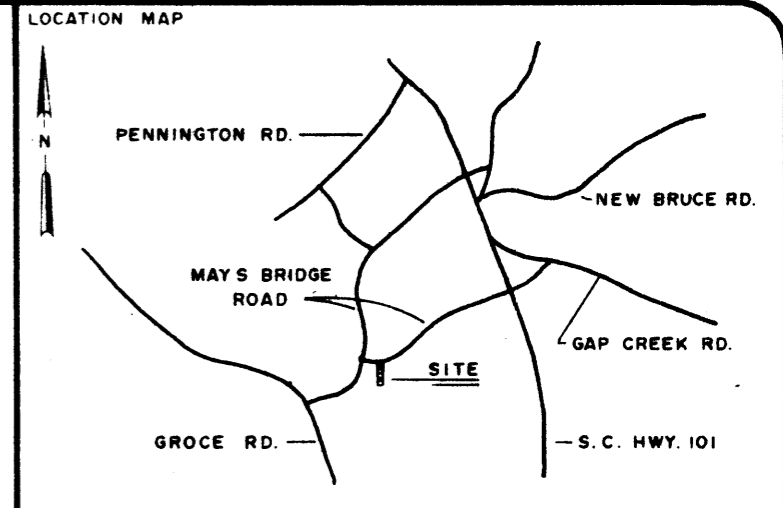
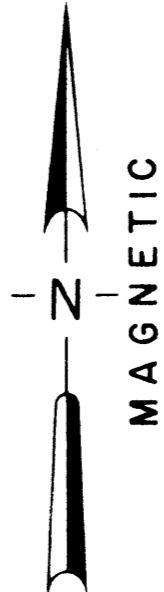


— MALCOLM H. FITTS —

— RUBY F. GOLIGHTLY —

— MELISSA L. SEARCY —



LEGEND

○	I.P. SET	◊	STONE
●	I.P. FOUND	⊙	R.R. SPIKE
⊕	NAIL & CAP SET	⊛	NAIL & CAP FOUND

I hereby certify that the ratio of precision of the field survey is 1/7000 as shown hereon and the area was determined by the coordinate method of area calculation

I hereby certify that the measurements as shown on this plat are correct and that there are no encroachments or projections other than shown.

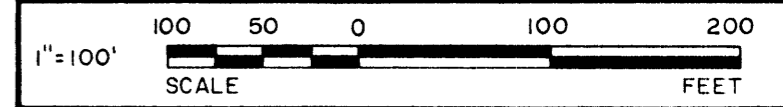
This property is subject to all easements, zoning ordinances and rights of way, of record or not of record, if any.

REFERENCES: TAX MAP 633.2-1-24
DEED BOOK 267, PAGE 5

PROPERTY OF
RUBY M. FITTS ✓

SURVEYED FOR
FRANCIS F. BARNETT ✓

GREENVILLE COUNTY SOUTH CAROLINA



DRAWN M G	CHECK W C L	DATE JUNE 7, 1984	JOB NO. 1630-D-149
--------------	----------------	----------------------	-----------------------

LINDSEY & ASSOCIATES
HWY. 253 RT. 1, TAYLORS S.C. 29687
LAND & HYDROGRAPHIC SURVEYORS

FILED
GREENVILLE CO., S.C.
AUG 3 3 55 PM '84
DONNIE S. BARRERSLEY
R.M.C.

✓ 10T-43

3951

SOUTH CAROLINA
REGISTERED
NO. 6581
W. C. Lindsey, Jr.
SIGNATURE DATE 6/14/84