

FILED
GREENVILLE CO. S.C.
MAR 23 4 47 PM '84
DONNIE S. TANKERSLEY
R.M.C.


SURVEY FOR
JOHN D. RIDDLE

TAYLORS
CHICKS SPRINGS TOWNSHIP
GREENVILLE CO., SOUTH CAROLINA
MARCH 14, 1984
SURVEYED MARCH 8, 1984

THIS IS TO CERTIFY THAT THE TRACT
SHOWN HEREON WAS SURVEYED
BY ME AND THE RATIO OF PRECISION
OF THE FIELD SURVEY WAS
1/9,000 AND THE AREA WAS
DETERMINED BY THE COORDINATE
METHOD.

J. Eugene Bruce S.C.R.L.S. #7614

F.E. BRUCE, R.L.S.
ROUTE 3 MILLER ROAD
TAYLORS, S.C. 29687
TEL. (803) 877-2255



10-I-64

- TAYLORS LODGE #345 A.F.M. -
T-3 BLK. 2 LOT 16
D.B. 580-358 P.B. "G"-252

- MACK A. ASHMORE -
T-3 BLK. 2 LOT 1.1
P.B. "O"-75

- RUBY C. STONE -
T-3 BLK. 2 LOT 2
P.B. "O"-75

- JOHN D. RIDDLE -
T-3 BLK. 2 LOT 3
D.B. 567-122

- JOHN D. RIDDLE -
T-3 BLK. 2 LOT 4
D.B. 567-122

- HOWARD P. & JANIS J. BURRELL -
T-3 BLK. 2 LOT 5

- ARGYLE D. LOYZ -
T-3 BLK. 2 LOT 15
D.B. 1032-476

- ARGYLE D. LOYZ -
T-3 BLK. 2 LOT 15
D.B. 1032-476

N2-30W 299.6' TOT.

N78-12E 391.9' TOT.

0.97 ACRE

NEW LINES

136.3'
587-30W

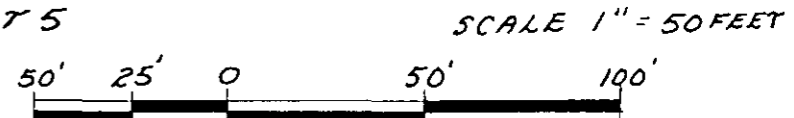
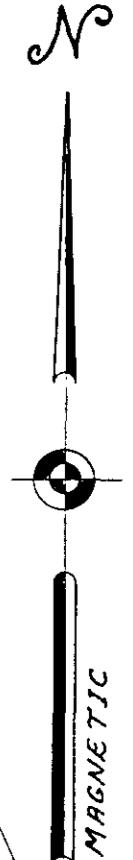
121.9'
52-42E
199.9' TOT.
89.9'
100.0'

137.7'

254.2'

515' ± To U.S. HWY. 29

HILLSIDE DRIVE
(REID SCHOOL ROAD)



⊙ = NEW IRON PIN SET
● = OLD IRON PIN FOUND
GCTO -----3 AP10 84 010

5.0000

MAR 23 1984

29430

MICROFILMED