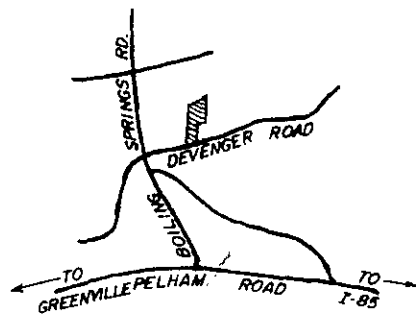


LOCATION MAP N.T.S.

A PORTION OF COUNTY TAX MAP NO. 534.2-1-32

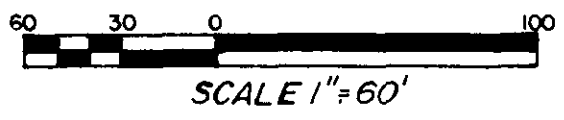


"I CERTIFY THAT THE RATIO OF PRECISION OF THE FIELD SURVEY IS 1/10,000 AND AREA WAS COMPUTED BY D.M.D. METHOD"

JUL 6 1983


FILED
GREENVILLE CO. S.C.
JUL 6 10 27 AM '83
DONNIE S. TANNERSLEY
R.M.C.

SURVEY FOR
J. TROY GODWIN
GREENVILLE COUNTY, S.C.
MAY 31, 1983



9-V-9 ✓

568



C.O. Riddle C.O. RIDDLE, S.G. REG. L.S. 1347

N

KATE S. VAUGHN

THIS PLAT IS NOT A SUBDIVISION AS DEFINED BY THE GREENVILLE COUNTY SUBDIVISION REGULATIONS.

7/6/83 *F.J. Forbes*
Chairman, Secretary, or Director of Planning.
Greenville County Planning Commission

1.49 ACRES

KATE S. VAUGHN

S 2-38E 454.34'

N 87-22E 93.77'

TROY GODWIN
0.51 AC.

N 2-38W 254.24'

219.49'

HENRY J. CHAPMAN

DEVENGER ROAD (RIDGE)

104.5'

N 67-02E

100'

31.9'

N 60-00

300 8 47251801