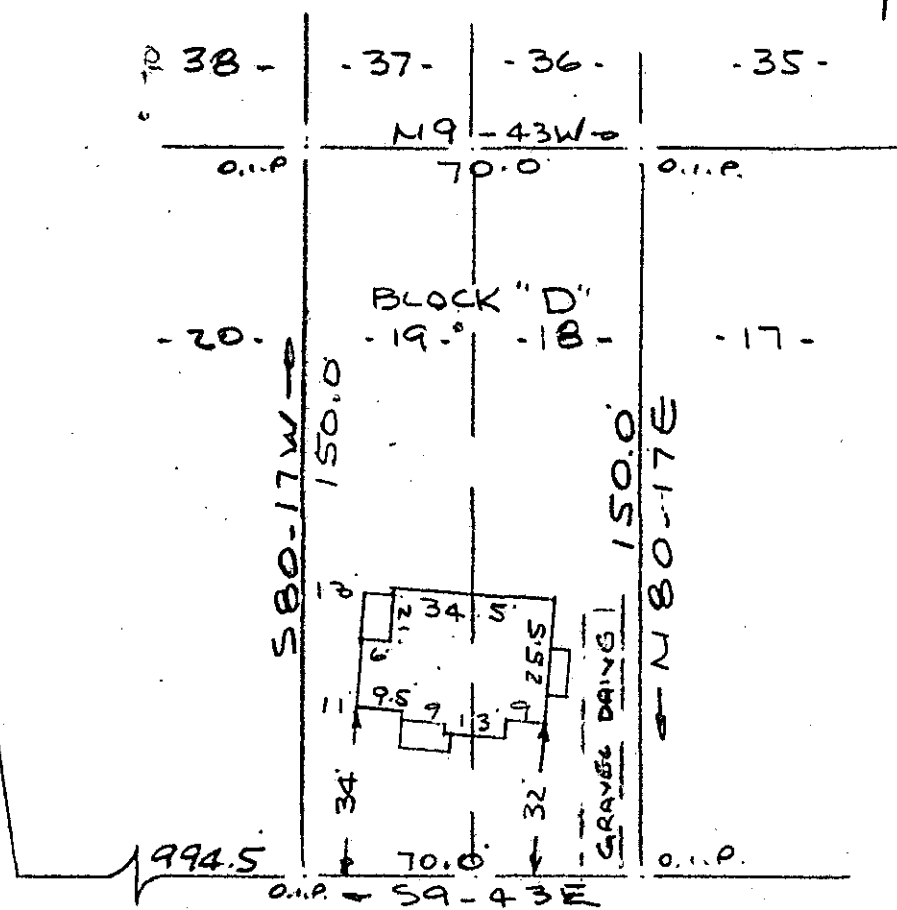


LEE ROAD




Not

Note: Improvements on this lot are not in a flood hazard area.

FILED
 GREENVILLE CO. S. C.
 MAY 31 10 39 AM '83
 DONNIE S. TAMMERSLEY
 R.M.C.

SUTTON DRIVE
WATER & SEWER IN ST. R.W.

PROPERTY OF
 MICHAEL E. ZEAGER & DIANE E. ZEAGER
 NEAR GREENVILLE, S.C.
 SCALE 1" = 40' 28 FEB 1983



This is to certify that on the 28th day of February, 1983, I surveyed the property shown on this plat, being known as lots 18 & 19 Block "D" on plat of BUENA VISTA recorded in the RMC Office Greenville County, S. C., in Plat Book "W" at Page 11; and that the property lines, walls and buildings are as shown hereon, and that the walls and buildings located on said lot do not encroach or project on adjacent street or property, and that no adjacent walls or buildings encroach or project on said premises, and no power lines cross this property except as shown hereon.


MAY 31 1983

9-T-57 ✓

32122

R. B. Bruce
 R. B. Bruce, RLS #1952

CAROLINA SURVEYING CO.
 112 Manly St.
 Greenville, S. C.



GCTO -----3 MY31 83 004

3.00CD

63/71 297/37

P15.S-8-18&19