MICROFILMED

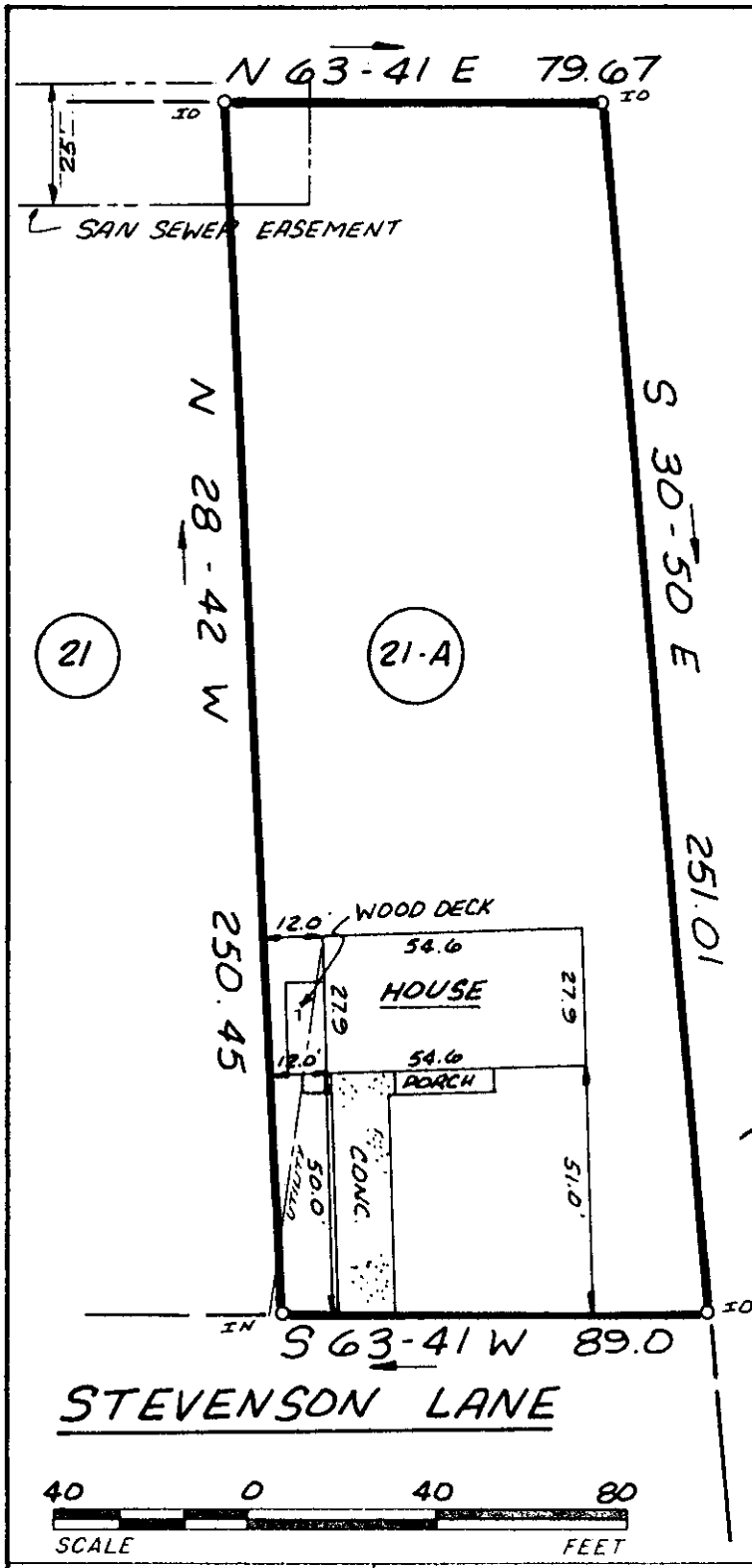

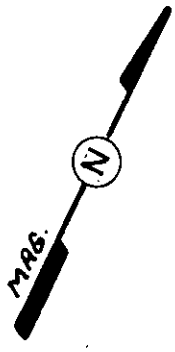



This is to certify that on May 13, 1983, I surveyed the property shown on this plat, known as Lot 21-A on Plat of Dixie Farms, recorded in the RMC Office of Greenville County in Plat Book 4C on Page 117, and that the property lines, walls and buildings are as shown hereon; that the building located on said lot does not encroach or project on adjacent streets or property, and that no adjacent walls or buildings encroach or project on said premises, and that no utility lines cross this property except as shown hereon. This property is not located in a designated flood hazard area.

James R. Freeland RLS & PE 4781

31361

9-T-5

MAY 24 1983



SEAL

STATE OF SOUTH CAROLINA
GREENVILLE COUNTY

DIXIE FARMS
LOT 21-A
PROPERTY OF
RONNIE H. FREEMAN
&
JOYCE S. FREEMAN

FREELAND & ASSOCIATES
Engineers • Land Surveyors
GREENVILLE, S.C.

SURVEY	LT
DRAWN	KEG
CHECK	M.C.
SCALE	1"=40'
DATE	5-13-83
DWG. NO.	8946

THE PRINT MACHINE, INC. N30331

MAY 24 83 094

3.00