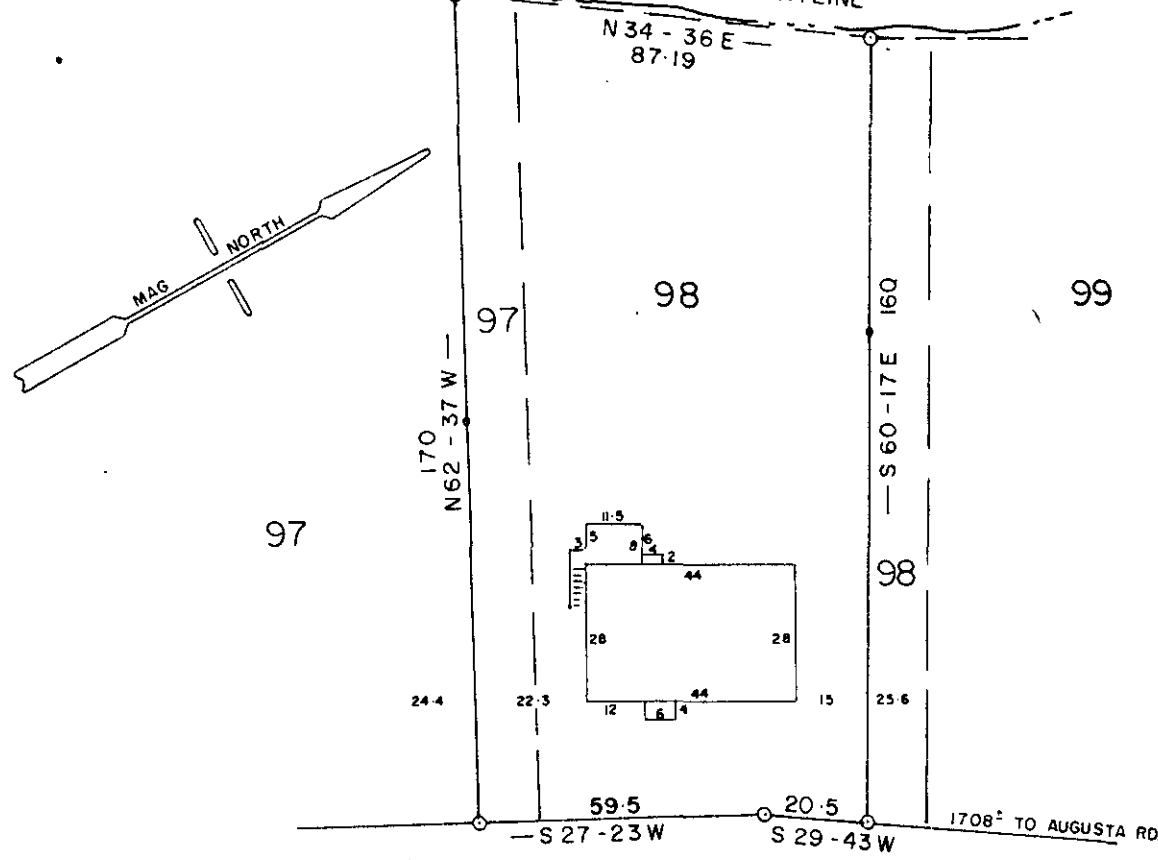



MICROFILMED

NOTE: C. BRANCH PROP. LINE



FAIRMONT AVE.


FILED
AUG 11 2 53 PM '82
DONNIE JANKERSLEY
R.M.C.



1011 82

NOTE: This lot does not lie in a flood plane.

3551 ✓ 9-E-35



This is to certify that on the 6 day of AUG 1982, I surveyed the property shown on this plat, being PART LOT 98 & PT. 97 BROOKFOREST, recorded in Plat Book of the R.M.C. Office for Greenville County, S. C., and that the property lines, walls and buildings are as shown hereon; that the buildings located on said lot do not encroach or project on adjacent streets or property; and that no adjacent buildings or walls encroach or project on said premises, and that no utility lines cross this property.

Clifford C. Jones
Reg. Engineer No. 1144 S.C.

PROPERTY OF
I. G. HERRAN

GREENVILLE COUNTY, S. C.

AUG - 6 - 1982

