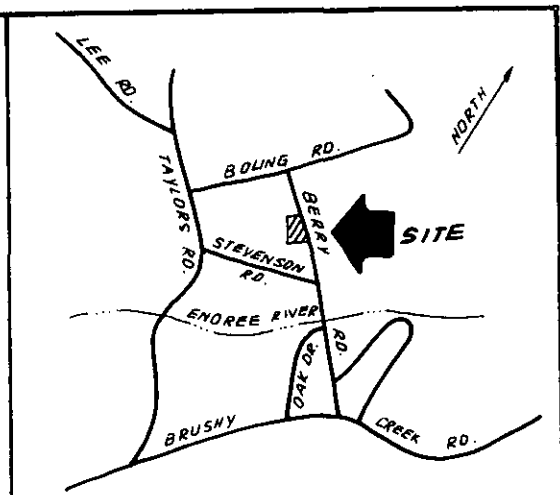


T-34-1-8

2.88 AC. TOTAL
 0.20 AC. RD. R/W
 2.68 AC. NET

T-34-1-10.6

T-34-1-7



FILED
 GREENVILLE CO. S.C.
 JUN 19 2 08 PM '81
 DORRIS S. TANKERSLEY
 R.M.C.

35258 ✓
 8-Q-33


REF. IN @ 20'


REF. IN @ 18'

This is to certify that on June 18, 1981, I surveyed the property shown on this plat, known as Property of Sarah E. Bumgarner, recorded in the RMC Office of Greenville in Deed Book 983 on page 599, and that the property lines, walls and buildings are as shown hereon; that the building located on said property does not encroach or project on adjacent streets or property, and that no adjacent walls or buildings encroach or project on said premises, and that no utility lines cross this property except as shown hereon. This property is not located in a designated flood hazard area.

James R. Freeland
 James R. Freeland RLS & PE 4781

SCTO
 JUN 19 1981
 666
 5.0001



	STATE OF SOUTH CAROLINA GREENVILLE COUNTY	FREELAND & ASSOCIATES Engineers • Land Surveyors GREENVILLE, S.C.
	PROPERTY OF <u>EDWARD M. PARKER</u> <u>NINA RUTH PARKER</u>	SURVEY WBH III & LT DRAWN B R CHECK MLC SCALE 1" = 60' DATE JUNE 19, 81 DWG. NO. 6588

T 34 - 1 - 7.1

MICROFILMED