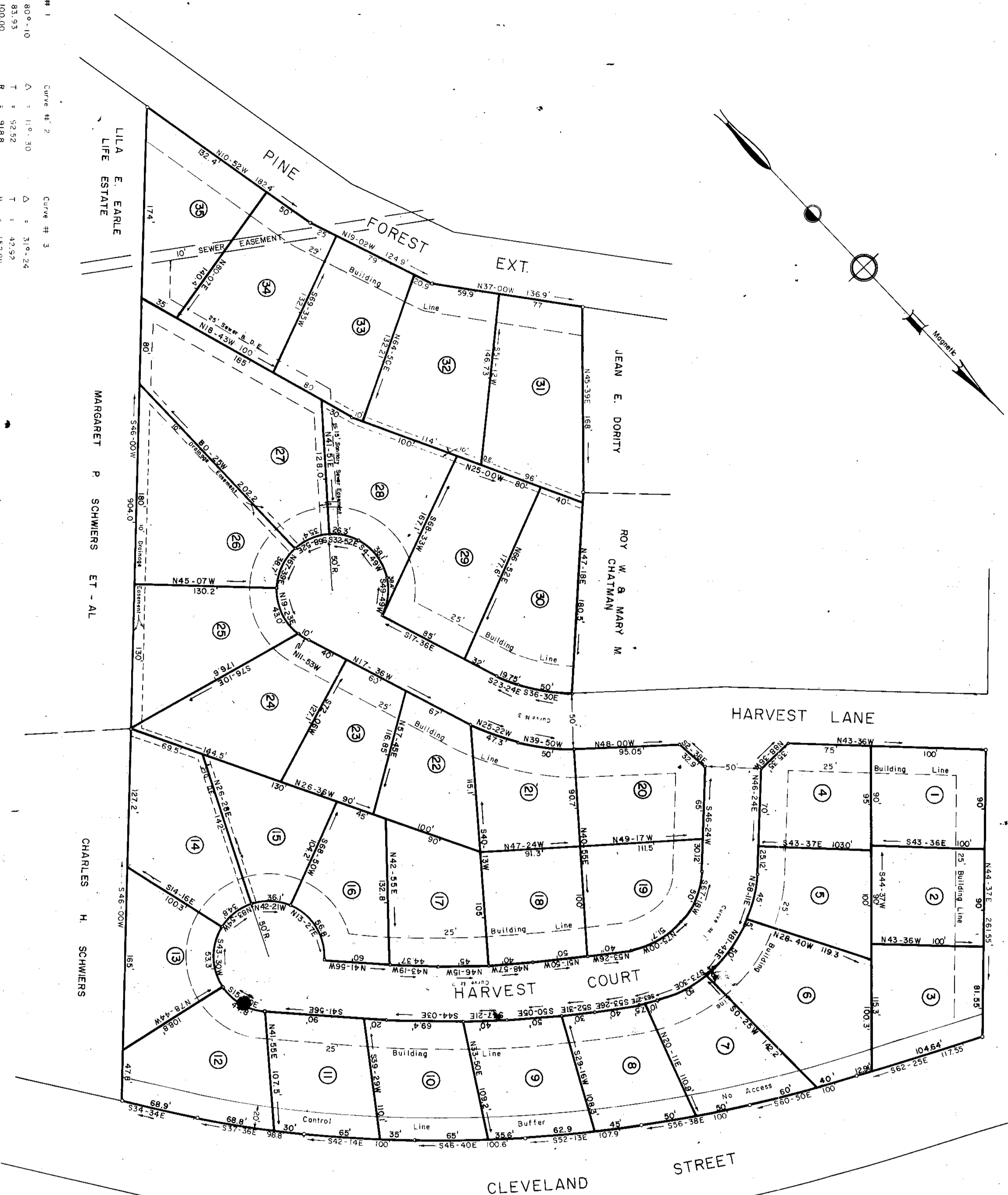


10 S.C.
 24 1980
 CHSLEY



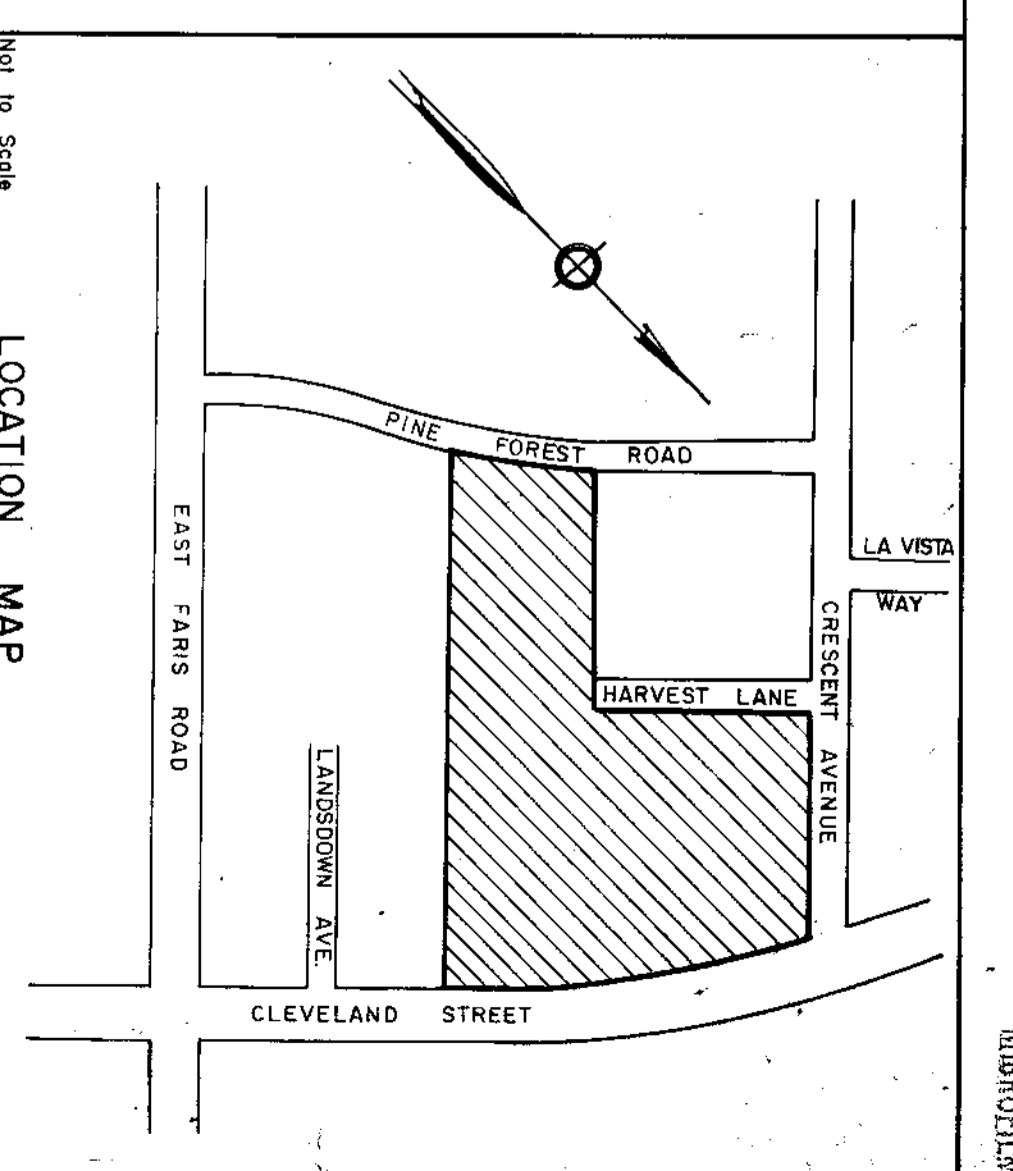
FOR DEDICATION OF ROADS SEE
 DEDICATION BOOK PAGE 57

Plat filed this 17th day of April, 1980
 And Recorded in Vol. 7-X, Page 80
 of the 3rd Reg. M.
 Register, Meigs County, Georgia, S. C.

7X-20

5' Drainage Easement along of Side & Rear Lot Lines
 From Pins of all Corners
 F. B. 438
 C. C. 916
 No. 916

363315



FINAL PLAT

CERTIFICATE OF OWNERSHIP AND DONORSHIP

The undersigned hereby acknowledge that I am the owner of the above described land and that I have hereby divided the same into lots as shown on this plat and that I have made the same subject to the provisions of the Georgia Subdivision Control Act, Chapter 137, Official Code of Georgia Annotated, and that I have made the same subject to the provisions of the Georgia Subdivision Control Act, Chapter 137, Official Code of Georgia Annotated, and that I have made the same subject to the provisions of the Georgia Subdivision Control Act, Chapter 137, Official Code of Georgia Annotated.

4. / 30. / 80
 4. / 30. / 80
 4. / 30. / 80

CERTIFICATE OF ACCURACY

I, James H. Huff, being duly sworn, depose and say that the above described plat was prepared in accordance with the Georgia Subdivision Control Act, Chapter 137, Official Code of Georgia Annotated, and that the same is a true and correct copy of the original plat as filed with the Georgia Subdivision Control Act, Chapter 137, Official Code of Georgia Annotated.

S. C. Registration No. 916
 DATE 4 / 30 / 80
 JAMES HUFF

CERTIFICATE OF APPROVAL FOR RECORDING

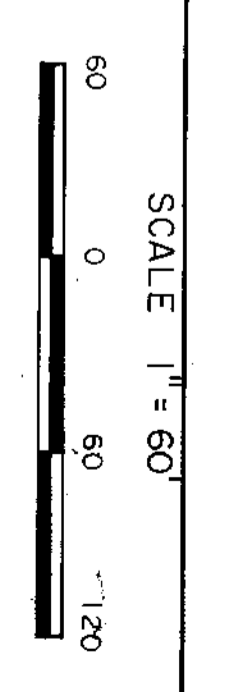
I, the undersigned, hereby certify that the subdivision plat shown herein has been examined and found to conform with the Georgia Subdivision Control Act, Chapter 137, Official Code of Georgia Annotated, and that I have approved the same for recording in the public records of Meigs County, Georgia, and that it has been approved for recording in the public records of Meigs County, Georgia.

FILE NUMBER
80-111

SCHWIERS AT CLEVELAND

JAMIE HUFF & RON COBB
 OWNER DALTON & NEVES CO.
 ENGINEERS

NO. OF ACRES 10.31 MILES OF NEW ROAD 0.18
 NO. OF LOTS 35 DATE April, 1980
 ZONED A-1



5.00

UNRECORDED