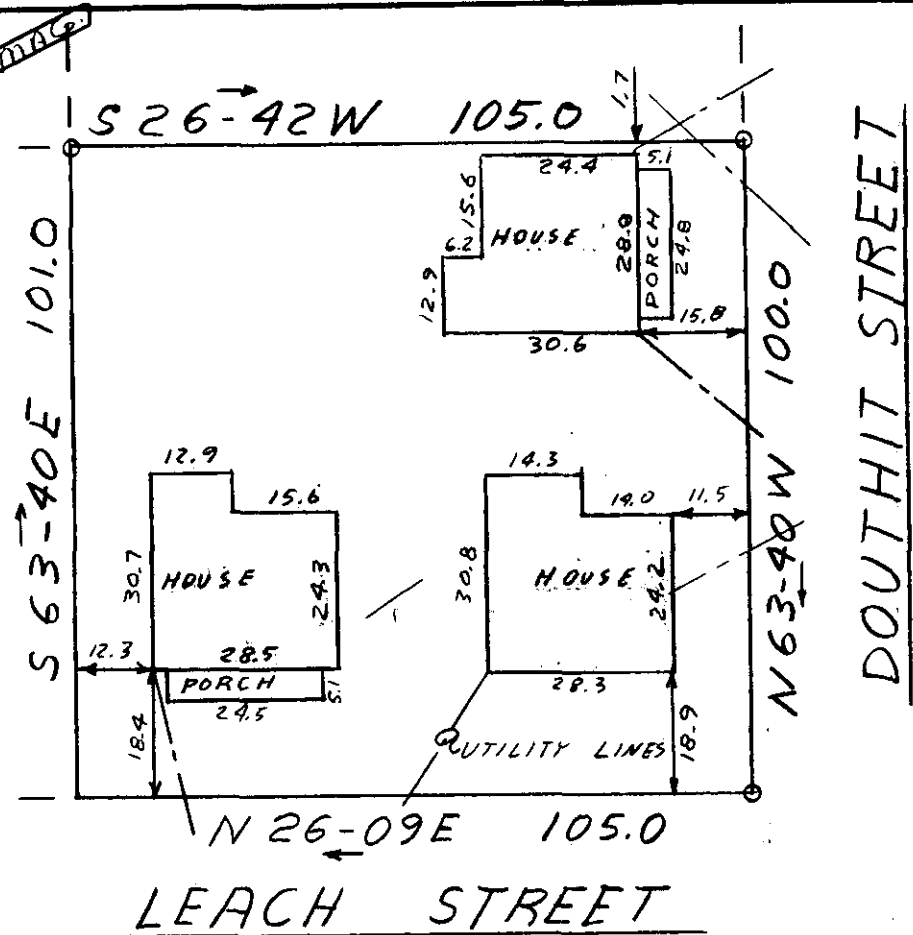



FILED  
GREENVILLE CO. S.C.  
SEP 10 3 23 PM '79  
DONNIE S. TANKERSLEY  
R.M.C.



This is to certify that on September 5, 1979, I surveyed the property shown this plat, known as Property of Thomas Allison Hipp and Isaac Langston Donkle II, recorded in the P.M.C. Office of Greenville County in Deed Book 1046 on page 145, and that the property lines, walls and buildings are as shown hereon; that the buildings located on said property do not encroach or project on adjacent streets or property, and that no adjacent walls or buildings encroach or project on said premises, and that no utility lines cross this property except as shown hereon. This property is not located in a designated flood hazard area.


SEP 10 1979

James R. Freeland RLS & PE 4781



8462 ✓ 7-N-35

75-3-5



SEAL

STATE OF SOUTH CAROLINA  
GREENVILLE COUNTY

PROPERTY OF

RICHARD H. QUINN

FREELAND & ASSOCIATES  
Engineers • Land Surveyors

GREENVILLE, S.C.

SURVEY	FL
DRAWN	JRF
CHECK	M.C.
SCALE	1" = 30'
DATE	9-5-79
DWG. NO.	79-3988