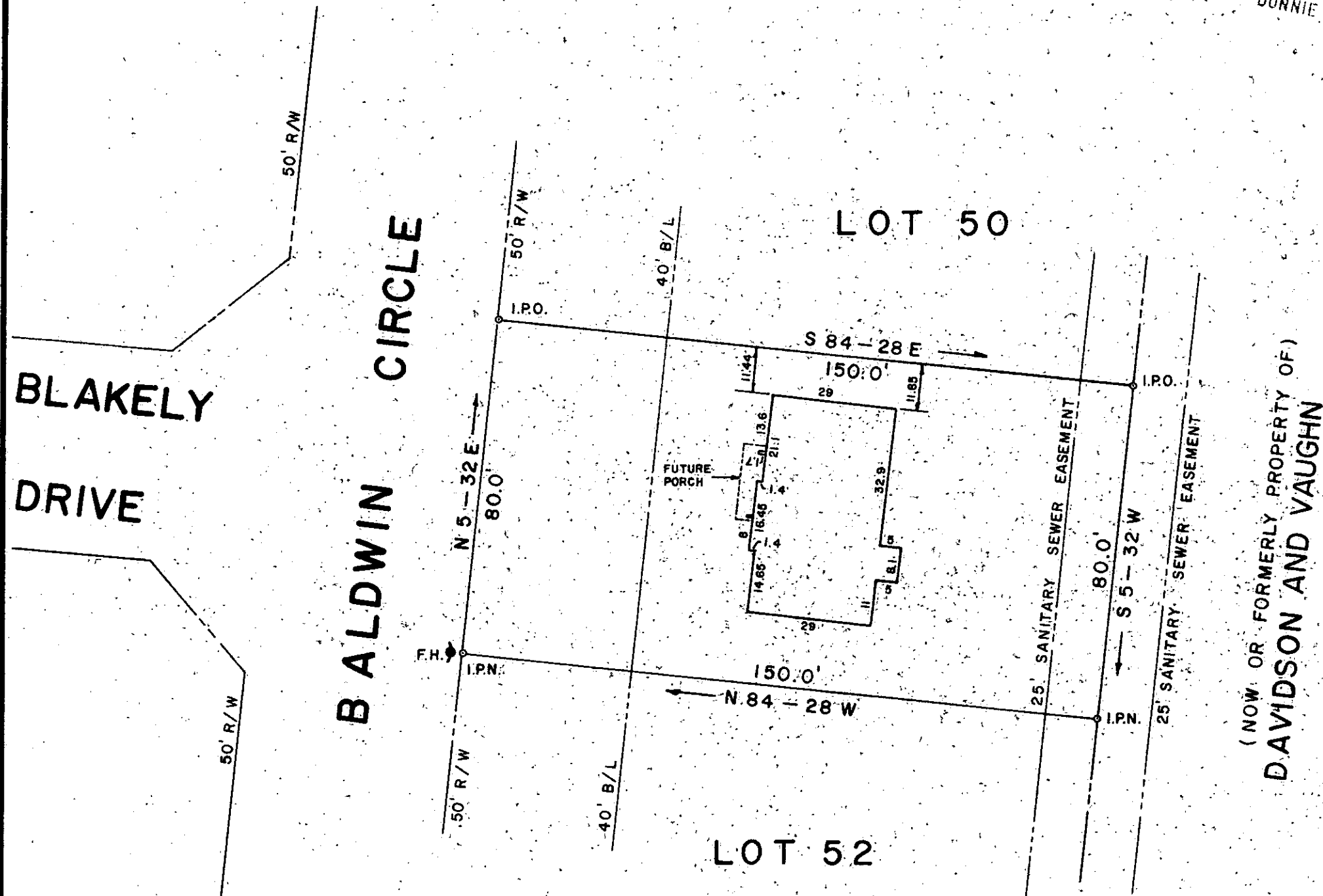


NOTE: DRAINAGE AND UTILITY EASEMENT 5' EITHER SIDE OF ALL SIDE AND REAR LOT LINES.



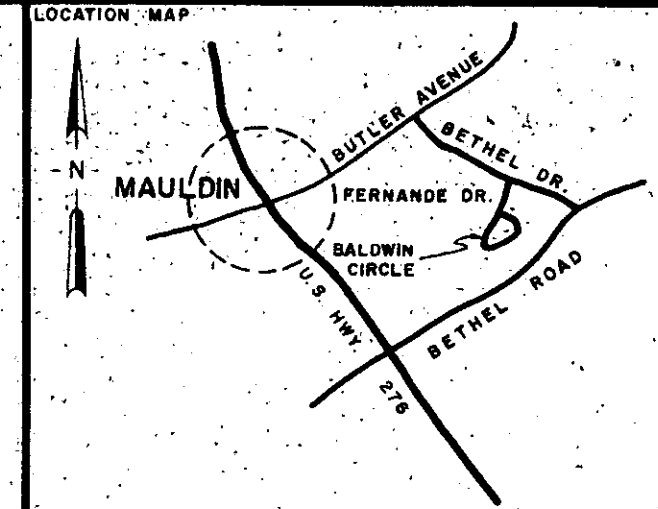
(NOW OR FORMERLY PROPERTY OF)  
DAVIDSON AND VAUGHN

JUN 13 1979

36984

7-I-7

FILE  
GREENVILLE CO. S.C.  
JUN 13 3 21 PM '79  
DONNIE S. TANKERSLEY  
R.M.C.




CERTIFICATION  
I hereby certify that the measurements as shown on this plat are correct and that there are no encroachments or projections other than shown.

William N. Shardon  
SIGNATURE  
7261  
REG. NUMBER  
8 Jun 79  
DATE

REFERENCES

REVISED	9 Jun 79		

PROPERTY SURVEY FOR  
DAVIDSON AND VAUGHN  
**LOT 51**  
VERDIN ESTATES SUBDIVISION  
GREENVILLE SOUTH CAROLINA



DRAWN	DESIGN	CHECK	DATE	SCALE
WNS	WNS	WNS	13 APR 79	1" = 30'
FILE			JOB NO.	
			79001-57-01	

**ARBOR ENGINEERING**  
P.O. BOX 263, GREENVILLE, S.C.  
LANDSCAPE ARCHITECTS ENGINEERS LAND SURVEYORS

MICROFILMED