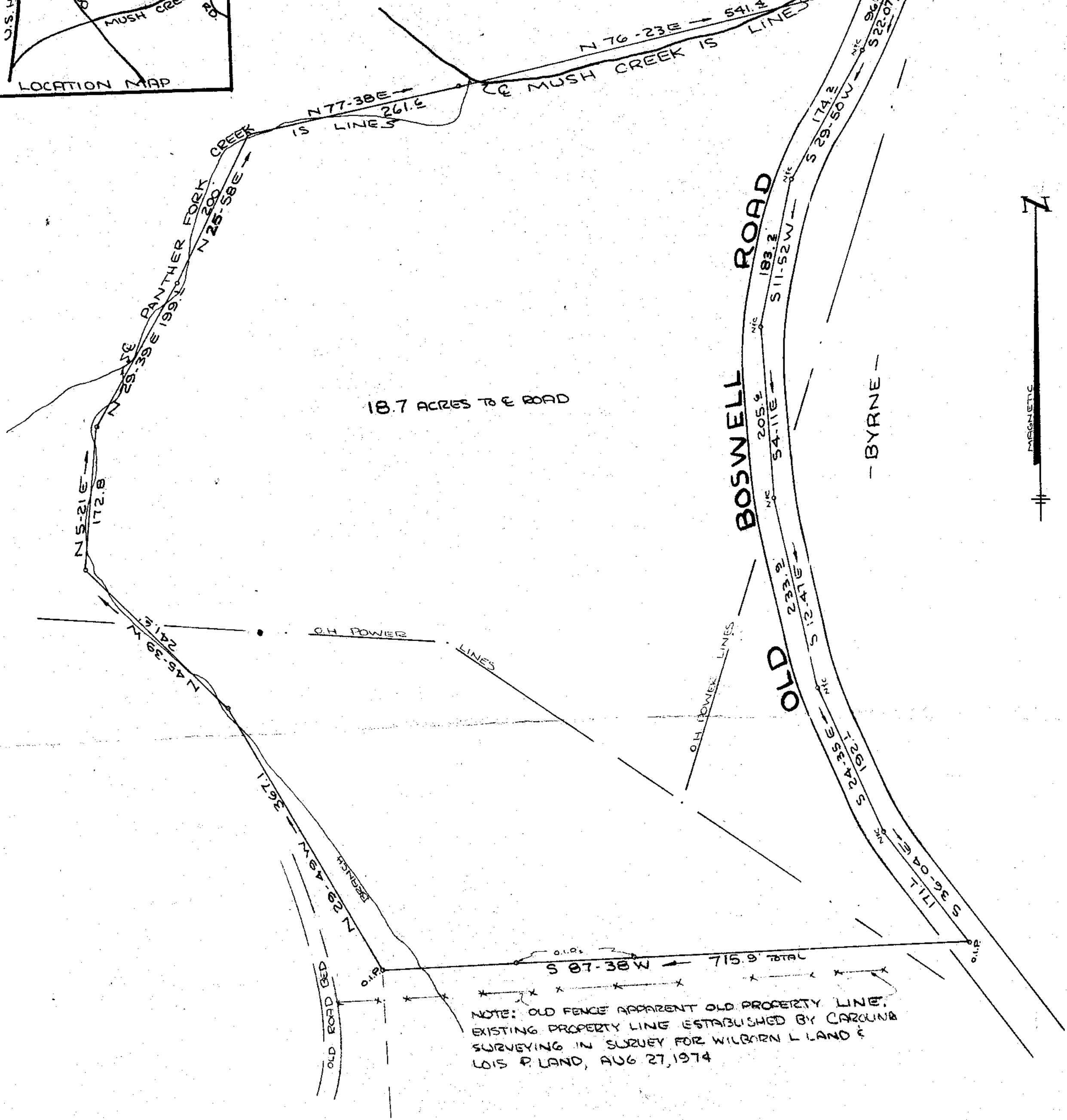
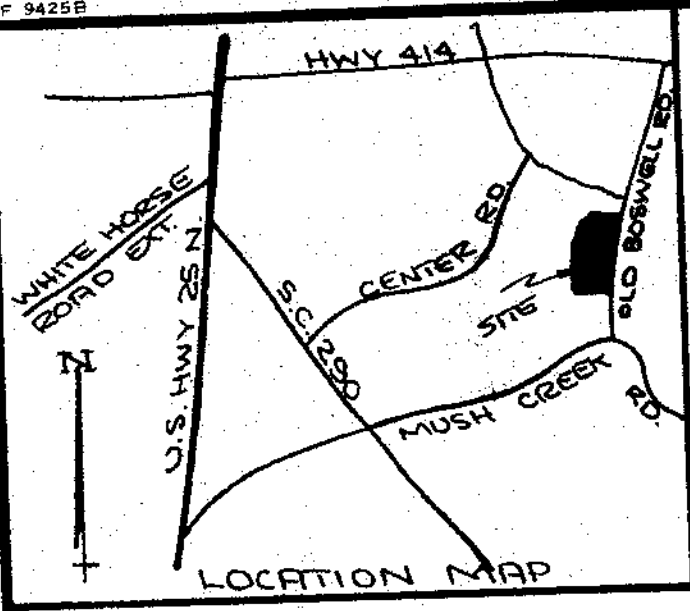


MICROFILMED

FILED  
GREENVILLE CO. S. C.  
JUL 26 4 41 PM '79  
DONNIE S. TANKERSLEY  
R.M.C.



18.7 ACRES TO E ROAD

SURVEY FOR  
**KENNETH L. WILLIAMS**  
NORTH OF TRAVELERS REST GREENVILLE CO  
SOUTH CAROLINA  
MAY 1979

3071


JUL 26 1979

7-G-48

"I hereby certify that the ratio of precision of the field survey is 1/4000 as shown hereon and the area was determined by DMD method of area calculation."


*W.R. Williams, Jr.* P.E. & L.S. No. 3979

SCALE: 1" = 100'



655.5 - 1 - Pt 10.1

GC10 --- 1 JUL 26 79



W. R. WILLIAMS, JR.  
ENGINEER/SURVEYOR  
P. E. & L. S. No. 3979  
15 S. MAIN STREET  
TRAVELERS REST, S. C.  
29690

FB 732