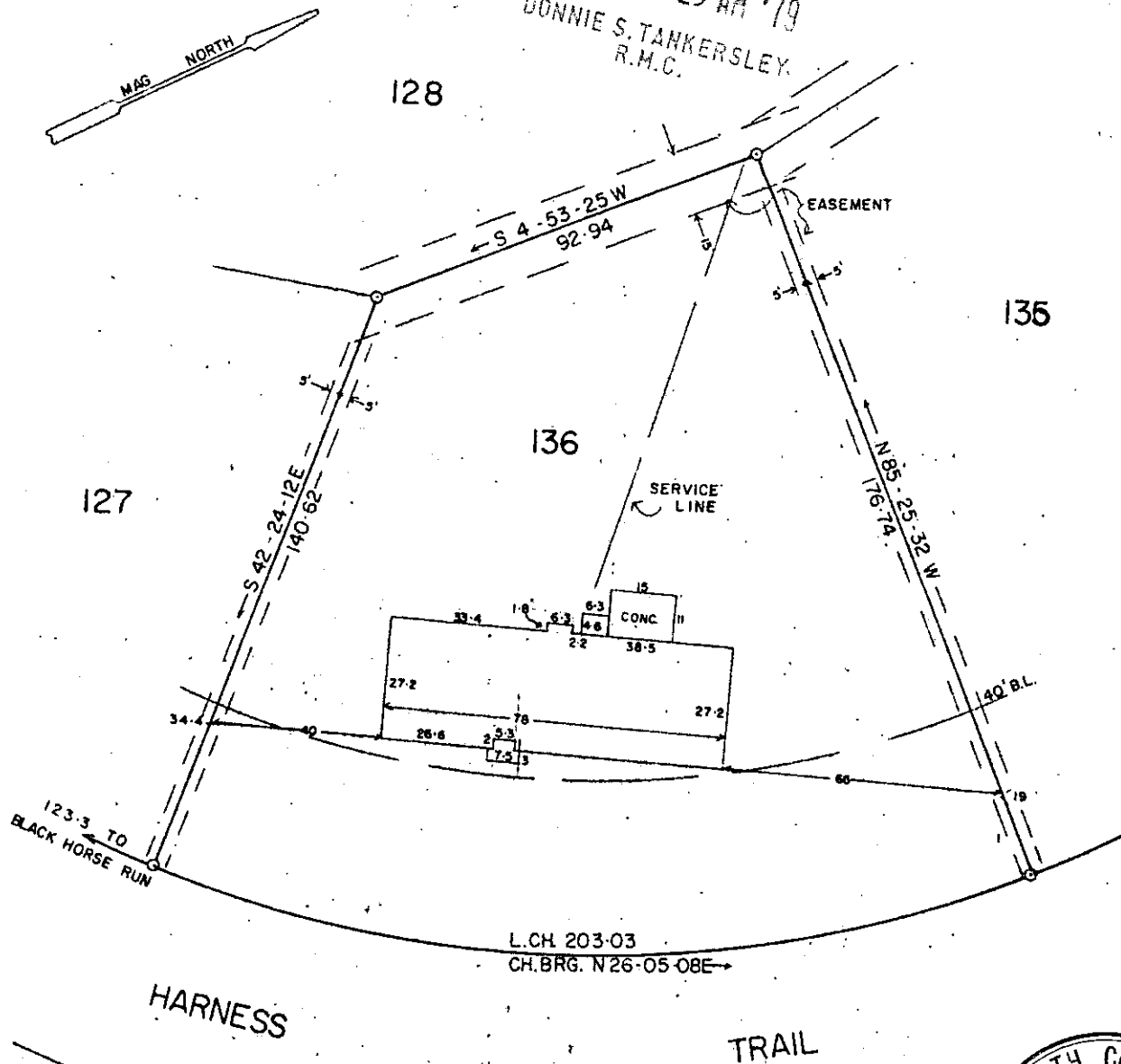
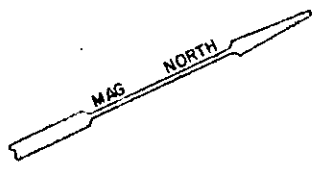


GREENVILLE, CO. S. C.
MAR 30 8 29 AM '79
DONNIE S. TANKERSLEY
R.M.C.

MICROFILMED



127

128

136

136

HARNESS

TRAIL


L.CH. 203-03
CH.BRG. N26-05-08E

MAR 30 1979

M-D-7

NOTE: THIS LOT DOES NOT LIE IN A FLOOD PLANE.

28219



This is to certify that on the 15 day of MARCH 1979, I surveyed the property shown on this plat, being LOT 136 HERITAGE LAKES SUB. 4-R, recorded in Plat Book 79 of the R.M.C. Office for Greenville County, S. C., and that the property lines, walls and buildings are as shown hereon; that the buildings located on said lot do not encroach or project on adjacent streets or property; and that no adjacent buildings or walls encroach or project on said premises, and that no utility lines cross this property.

PROPERTY OF
BHARAT H. MAJMUDAR
&
BHARATI B. MAJMUDAR

GREENVILLE COUNTY S.C.
SCALE 1"=40' MAR 15 1979

GCTO ----- 2 MR30 79 1301
Reg. Engineer No. 1144 S.C.
JONES ENGINEERING SERVICE 1004 E PERRY RD

