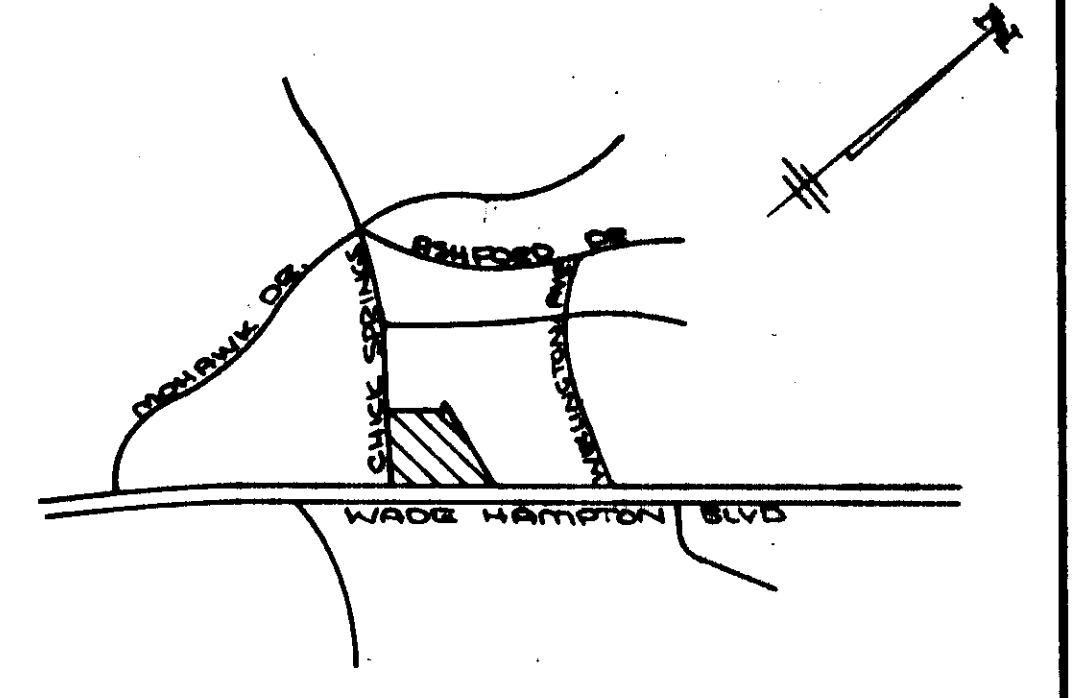


FILED  
S.C.  
37 PH 79  
DONALD W. HARRISLEY  
S.C.



VICINITY MAP  
800 TO 1 SCALE

# FINAL PLAT

## CERTIFICATE OF OWNERSHIP AND DEDICATION

"The undersigned hereby acknowledge that I am (we are) the owner(s) of the property shown and described hereon and that I (we) hereby adopt this plan of subdivision with my (our) free consent and that I (we) establish the minimum building restriction lines, and hereby dedicate to public use as roads, streets, and easements, forever all areas as shown or indicated on said plat.

9-11-79  
SIGNED: Lawrence E. Reid  
SIGNED: \_\_\_\_\_  
SIGNED: \_\_\_\_\_  
SIGNED: \_\_\_\_\_

## CERTIFICATE OF ACCURACY

"I, \_\_\_\_\_, certify that this plat was drawn by me (drawn under my supervision) (an actual survey made under my supervision) from (an actual survey made by me) (detailed description recorded in Book \_\_\_\_\_ Page \_\_\_\_\_, Book \_\_\_\_\_, Page \_\_\_\_\_, etc.) (other); that the error of closure as calculated by latitudes and departures is \_\_\_\_\_; that the boundaries not surveyed are shown as broken lines plotted from information found in Book \_\_\_\_\_, Page \_\_\_\_\_; that this plat was prepared in accordance with the Greenville County Subdivision Regulations as adopted.

Sept 11, 1979  
DATE: \_\_\_\_\_  
W. R. Williams, Jr.  
LICENSED ENGINEER OR REGISTERED SURVEYOR

S. C. Registration No. 3979

## CERTIFICATE OF APPROVAL FOR RECORDING

"I hereby certify that the subdivision plat shown hereon has been found to comply with the Subdivision Regulations for Greenville County, with the exception of such variances, if any, as are noted in the minutes of the Greenville County Planning Commission of Greenville County, South Carolina, and that it has been approved for recording in the office of the County Register of Morte Conveyances."

9-14-79  
DATE: \_\_\_\_\_  
F. James Forbes  
DIRECTOR OF PLANNING  
GREENVILLE COUNTY PLANNING COMMISSION

(12)-519-189.1-1-8, 8.6

SUMMARY PLAT  
FILE NUMBER


79-160

PROPERTY OF  
LAWRENCE E. REID

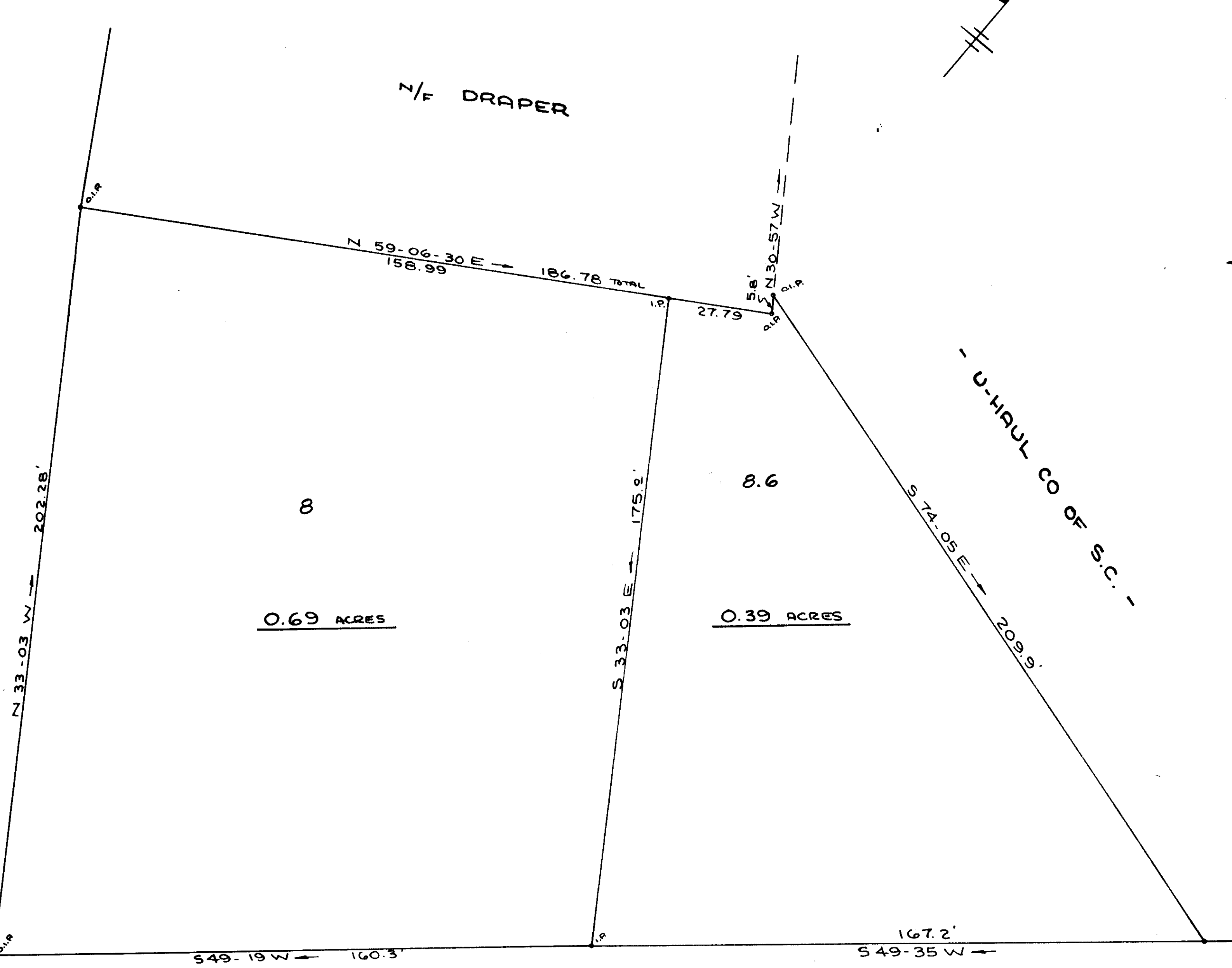
LAWRENCE E. REID  
OWNER

W. R. WILLIAMS, JR. #3979  
SURVEYOR

NO. OF ACRES: 1.08  
MILES: 0  
NO. OF LOTS: 2  
DATE: 9-7-79



CHICK SPRINGS ROAD



Plat Filed This 14 day of Sept. 1979  
And Recorded in Vol. 7-C Page 64 at 1:31 P.M.  
Dennis W. Sanderson  
Register Morte Conveyance Greenville County, S.C.

WADE HAMPTON BLVD.  
U.S. HWY 29

7C-61

RECORDING FEE  
PAID \$5.00