

BRYANT STREET

STREET

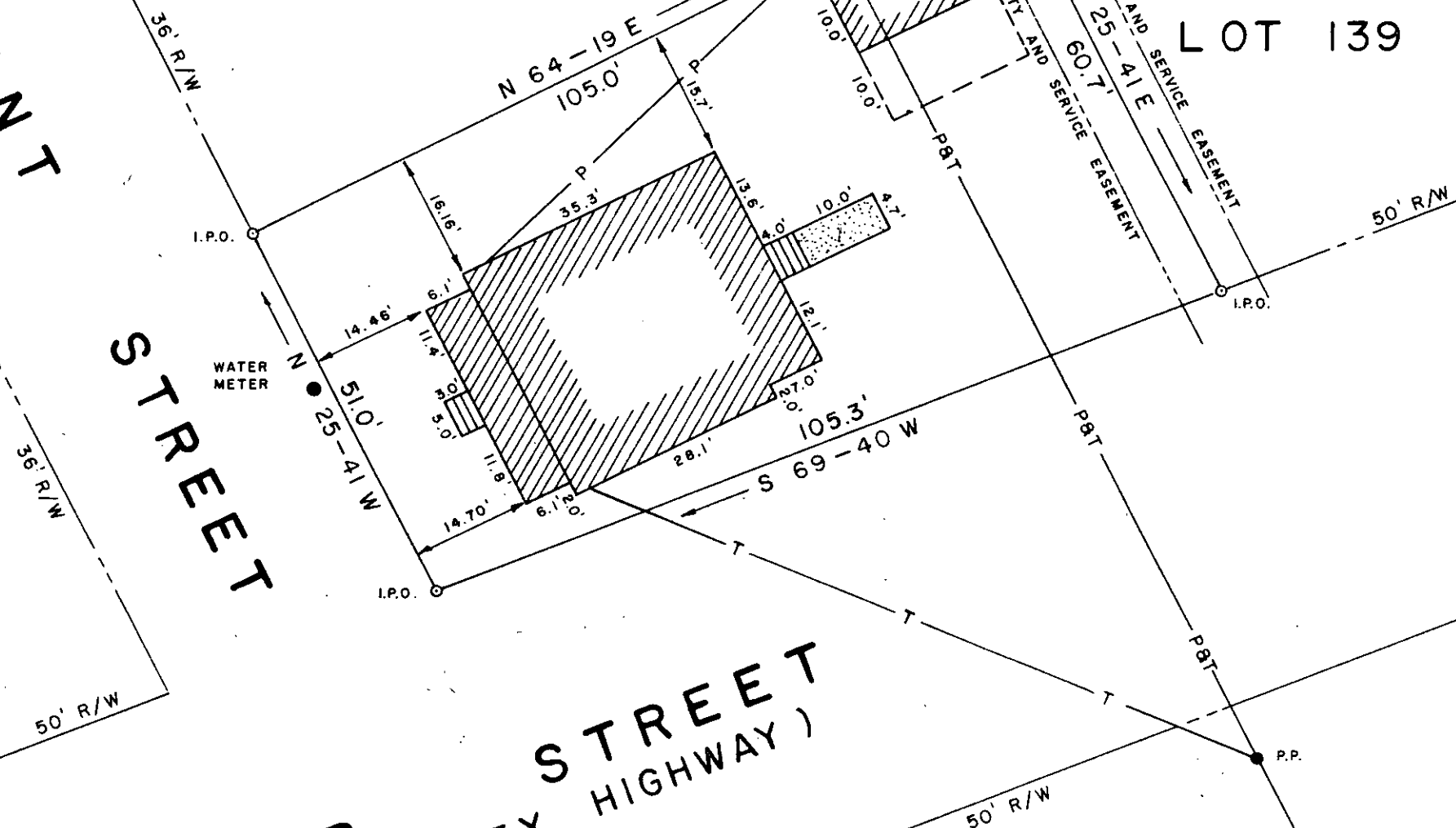
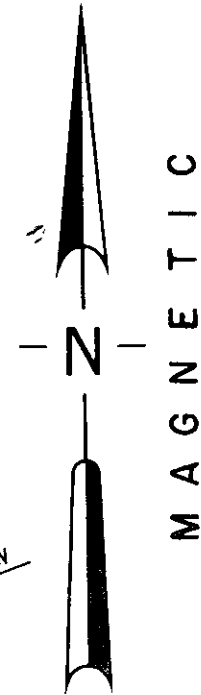
COOPER STREET
(OLD EASLEY HIGHWAY)

FILED
GREENVILLE, CO. S. C.
MAR 30 3 19 PM '79
DONNIE S. TANNERSLEY
R.M.C.

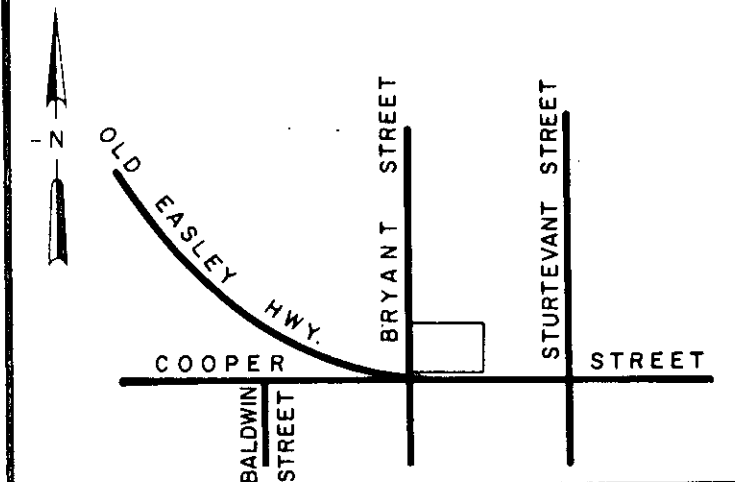
LOT 149

LOT 140

LOT 139



LOCATION MAP



CERTIFICATION

I hereby certify that the measurements as shown on this plat are correct and that there are no encroachments or projections other than shown.

William N. Williams
SIGNATURE
7261
REG. NUMBER
2 MAR 79
DATE

REFERENCES

FOUNDATION SURVEY FOR
SARA WILLIAMS
SECTION I, LOT 150
BRANDON MILLS SUBDIVISION

GREENVILLE SOUTH CAROLINA



DRAWN	DESIGN	CHECK	DATE	SCALE
WNS	WNS	WNS	2 MAR 79	1" = 20'

FILE	JOB NO.
	79001-29

ARBOR ENGINEERING
P.O. BOX 263, GREENVILLE, S.C.
LANDSCAPE ARCHITECTS · ENGINEERS · LAND SURVEYORS

28223

7-A-37

GCTO 1 MAR 79 1256

2.000

MICROFILMED