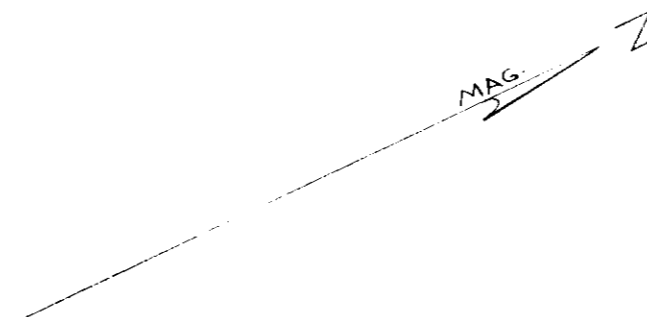


FILED
GREENVILLE CO. S. C.
JUN 17 1978
DANNIE S. JARRELL
S.R.C.



LOCATION MAP



FINAL PLAT

CERTIFICATE OF OWNERSHIP AND DEDICATION

"The undersigned hereby acknowledge that I am (we are) the owner(s) of the property shown and described hereon and that I (we) hereby adopt this plan of subdivision with my (our) free consent and that I (we) establish the minimum building restriction lines, and hereby dedicate to public use as roads, streets, and easements, forever all areas so shown or indicated on said plan.

Signed Heritage Homes, Inc.
By: R. Gerald
6/15/78
Signed _____
Signed _____
Signed _____

CERTIFICATE OF ACCURACY

"I, Arden M. Thompson, certify that this plat was (drawn by me) (drawn under my supervision) (an actual survey made under my supervision) from (an actual survey made by me) (detailed description recorded in Book 949, Page 23, Book 249, Page 7, etc.) (other); that the error of closure as calculated by latitudes and departures is 1/1000'; that the boundaries not surveyed are shown as broken lines plotted from information found in Book _____, Page _____; that this plat was prepared in accordance with the Greenville County Subdivision Regulations as adopted.

DATE 6-14-78
S. C. Registration No. 3616
Arden M. Thompson
LICENSED ENGINEER OR REGISTERED SURVEYOR
No. 3616
LAND SURVEYOR
ARLEN M. THOMPSON

CERTIFICATE OF APPROVAL FOR RECORDING

"I hereby certify that the subdivision plat shown hereon has been found to comply with the Subdivision Regulations for Greenville County, with the exception of such variances, if any, as are noted in the minutes of the Greenville County Planning Commission of Greenville County, South Carolina, and that it has been approved for recording in the office of the County Register of Maps Conveyances."

DATE 6/29/78
Royal Carter
DIRECTOR OF PLANNING
GREENVILLE COUNTY PLANNING COMMISSION


FILE NUMBER

78-111

ADDITION TO
STRATTON PLACE

HERITAGE HOMES, INC. OWNER
PIGMOINT ENGINEERS ARCHITECTS & PLANNERS SURVEYOR

NO. OF ACRES: 6.42
MILES 0.10
NO. OF LOTS: 10
DATE: 5-1-78



FOR DEDICATION OF ROADS SEE
DEDICATION BOOK 1 PAGE 281


Plat Filed This 30 day of June 1978
And Recorded in Vol. 64 Page 54 at 1:17 P.M.
Dannie S. Jarrell
Register Mesme Conveyance Greenville County, S. C.

16H-54

39380

JUN 30 1978

LEGEND



NOTE- 5' DRAINAGE & UTILITY EASEMENT EACH SIDE
ALL SIDE & REAR LOT LINES UNLESS
OTHERWISE INDICATED

LOT SIZE R-20