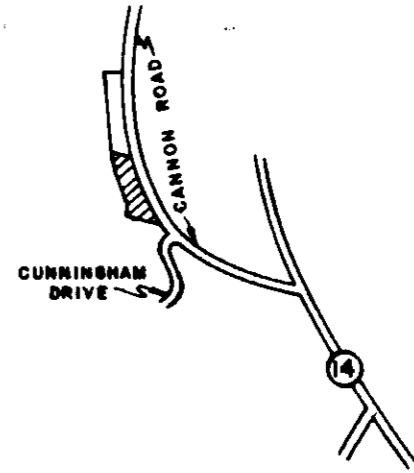

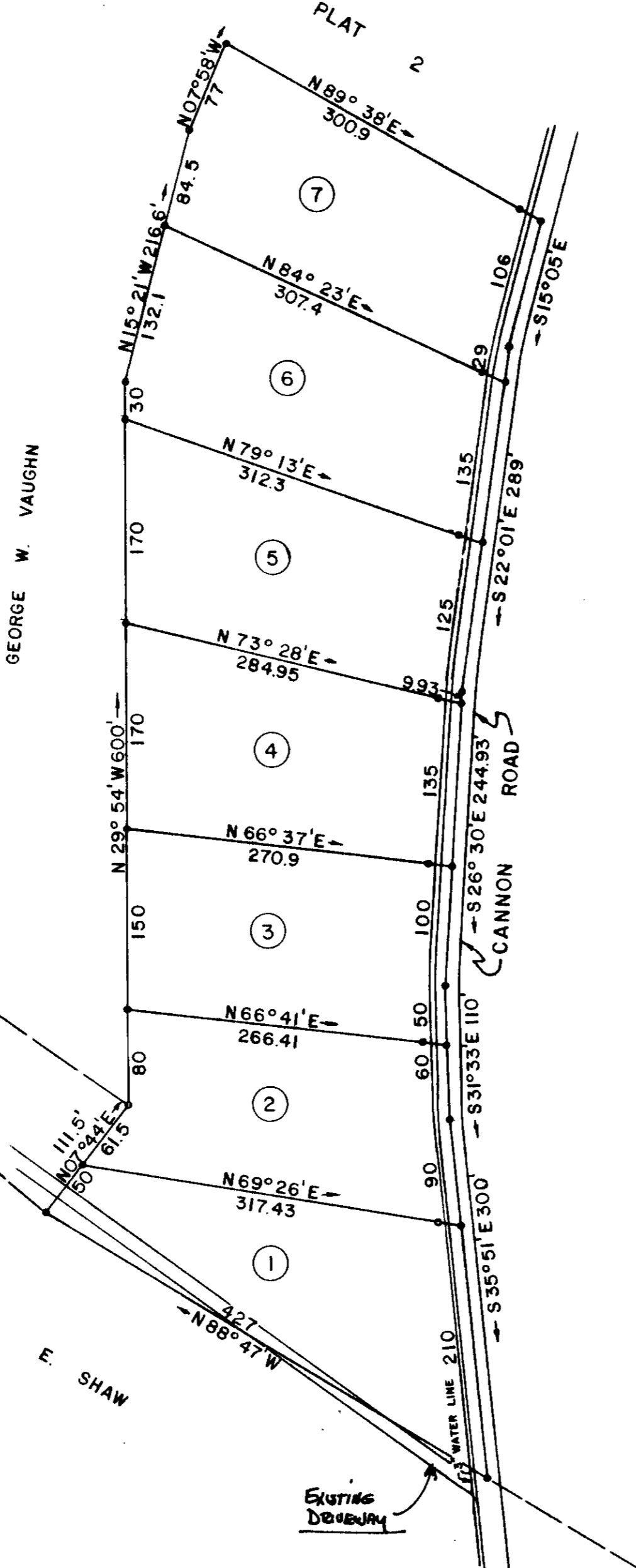


Oct 16 2 12 PM '75

DORRIS S. TANKERSLEY
R.M.C.



PLAT 2



NOTE: IRON PINS ON ALL CORNERS AND SET 20' FROM CENTERLINE OF ROAD. (UNLESS OTHERWISE SPECIFIED) NAIL & STOPPER ON ALL POINTS IN RD.

Plat Filed This 16 day of Oct. 1975
And Recorded in Vol. 50 Page 99 at 2:12 P.M.
Dorris S. Tankersley
Register Mens Conveyance Greenville County, S. C.

OCT 16 1975
✓ 5D-99

19215

FINAL PLAT

CERTIFICATE OF OWNERSHIP AND DEDICATION

"The undersigned hereby acknowledge that I am (we are) the owner(s) of the property shown and described hereon and that I (we) hereby adopt this plan of subdivision with my (our) free consent and that I (we) establish the minimum building restriction lines, and hereby dedicate to public use as roads, streets, and easements, forever all areas so shown or indicated on said plat.

10/15/75

Signed George W. Vaughn

____/____/____

Signed _____

____/____/____

Signed _____

____/____/____

Signed _____


CERTIFICATE OF ACCURACY

"I, G. A. WOLFE, certify that this plat was (drawn by me) (drawn under my supervision) (an actual survey made under my supervision) from (an actual survey made by me) (deed description recorded in Book 1019, Page 970, Book _____, Page _____, etc.) (other); that the error of closure as calculated by latitudes and departures is 1:4400; that the boundaries not surveyed are shown as broken lines plotted from information found in Book _____, Page _____; that this plat was prepared in accordance with the Greenville County Subdivision Regulations as adopted.

SEPTEMBER 23, 1975
DATE

LICENSED ENGINEER OR REGISTERED SURVEYOR
No. 2509

S. C. Registration No. 2509



CERTIFICATE OF APPROVAL FOR RECORDING

"I hereby certify that the subdivision plat shown hereon has been found to comply with the Subdivision Regulations for Greenville County, with the exception of such variances, if any, as are noted in the minutes of the Greenville County Planning Commission of Greenville County, South Carolina, and that it has been approved for recording in the office of the County Register of Mens Conveyance."

OCT. 16, 1975
DATE

J. Coleman House
DIRECTOR OF PLANNING
GREENVILLE COUNTY PLANNING COMMISSION

SUMMARY APPROVAL

FILE NUMBER

75-130 MICROFILMED

PLAT 1
CANNON HILL

GEORGE W. VAUGHN
OWNER

WOLFE & HUSKEY, INC.
ENGINEERING and SURVEYING
LYMAN, S. C.
SURVEYOR

NO. OF ACRES: 6.83

MILES OF NEW ROAD: NONE

NO. OF LOTS: 7

DATE: 9/23/75

SCALE: 1" = 100'



RECORDING FEE
5.00