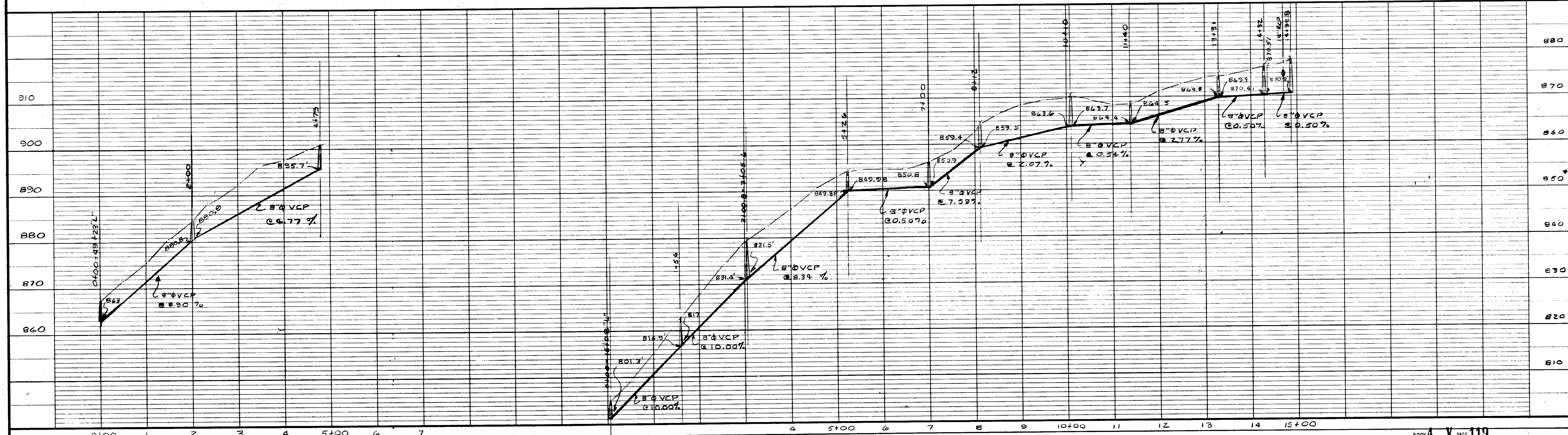


LINE L-6

LINE L-7

NOTE:
Y-CONNECTION TO BE
LOCATED IN LINE BY
PROPERTY OWNER.

PLAN

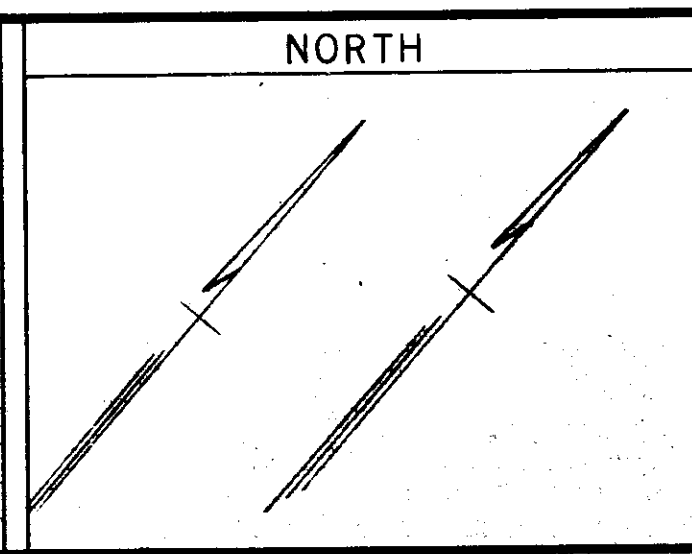


PROFILE


BOOK 4 V PAGE 119

LINES L-6; L-7

REVISIONS		
NO.	DATE	DESCRIPTION
1	8/17/67	ELC REVISED "L-7" STA. 0+00 + 5+24



SCALE
HORIZONTALLY
1" = 100'
VERTICALLY
1" = 10'



PROJ. NO. WS-3-41-011
TOWN OF MAULDIN
GREENVILLE COUNTY, S.C.
LAUREL CREEK BASIN
SANITARY SEWERS
PLAN AND PROFILE
INTERCEPTOR SYSTEM
PIEDMONT
ENGINEERS & ARCHITECTS
420 PARK AVE., GREENVILLE, S.C.

SHEET NO.	15
DWN R.L.C.	CKD P.E.D.
APPD	JOB 20020
DATE	4-24-67