


Please Return To  
D. S. Garvin  
P. O. Box 275  
Aiken, S. C. 29801

VOL 1212 PAGE 323

TIMESAVER BLANK No. 7 - TITLE TO REAL ESTATE  
PRIVATE PERSON TO PRIVATE PERSON  
TIMESAVER PUBLISHING CO., CONWAY, S. C.

STATE OF SOUTH CAROLINA,

COUNTY OF GREENVILLE



Know all Men by these Presents,

That HERITAGE PARK DEVELOPERS, a South Carolina General Partnership

in the State aforesaid \_\_\_\_\_ for and \_\_\_\_\_ in consideration of the  
sum of Two Hundred Seventy nine Thousand Nine Hundred and no/100s DOLLARS  
(\$279,900.00)

to it paid by PORTER O. KINARD  
P. O. Drawer 1136, Aiken, S. C. 29802

in the State aforesaid, (Receipt whereof is hereby acknowledged) \_\_\_\_\_

have granted, bargained, sold and released; and by these presents do grant, bargain, sell and release unto the said  
PORTER O. KINARD, his heirs and assigns, the following described real properties,  
to wit:


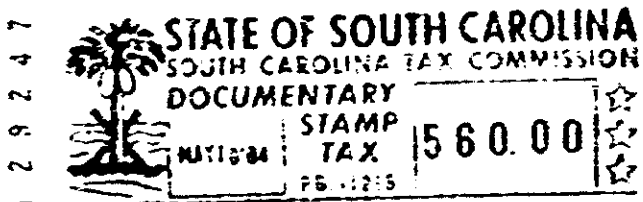
All those certain pieces, parcels or units of real property, situate, lying  
and being in the City of Greenville, County of Greenville, State of South  
Carolina, being shown and designated as Units 14-C, 16-C, 18-C, 20-C, 22-C  
and 24-C on a certain property survey of Heritage Park Developers prepared  
by Arbor Engineering dated April 20, 1984 and recorded in Plat Book 10-K  
Page 54 in the Office of the RMC for Greenville County. Reference is  
hereby made to said property survey relative to the location of said units;  
however, the specific dimensions thereof are more particularly described on  
individual plats prepared by Arbor Engineering dated May 1, 1984  
and recorded simultaneously herewith.

*- 26-500-4.1-1-14, 16, 18, 20, 22, 24*

Being a portion of the property conveyed to grantor by deeds of William L.  
Lacher September 9, 1983 and recorded September 19, 1983 in Deed Volume  
1196 at page 545; William Goldsmith Company September 19, 1983 in Deed Volume  
1196 at page 546 and by Greenville Central Area Partnership, Inc. on September  
19, 1983 in Deed Volume 1196 at page 549.

Tax Map Number: (portion of) 4-1-12 and 13.

GCTD 3 MY1084 067 4.0070



(CONTINUED ON NEXT PAGE)

0323

4328-112