


COR. IN ROAD

STREET
EL. 134.6



E.W. BREWER

571230 N 534.4

CLEVELAND
STREET
S 40° 35' E - 194.6'

184+73.2
24° 02' LT.

45.0'

C.M.

STREET
EL. 126.6

45.0'

8.7'

20'

20'

20'

20'

20'

20'

20'

20'

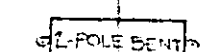
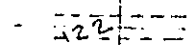
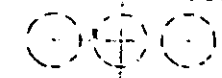
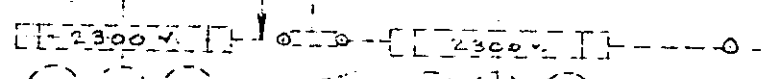
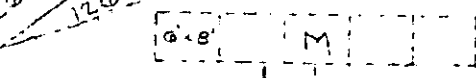
20'

20'

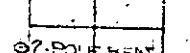
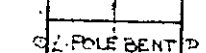
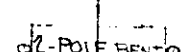
20'

20'












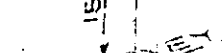
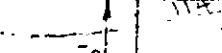
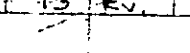
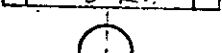
20'



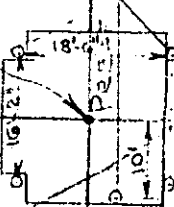
44 KV



47'



183+70.8 L.A.
181+21.9 L.B.
24° ANGLE



2300' V-LINE

323.3

CITY OF GREENVILLE

E.W. BREWER

4 KV. PIPE

2.9'

2.9'

2.9'

2.9'

2.9'

2.9'

2.9'

2.9'

2.9'

2.9'