




THE STATE OF SOUTH CAROLINA,

COUNTY OF *Greenville*

FILED
GREENVILLE CO. S. C.

DEC 10 9 49 AM 1947

OLLIE FARNSWORTH
R. H. C.



KNOW ALL MEN BY THESE PRESENTS, That

I John Walker

of Greenville Co

in the State aforesaid, in consideration of the sum of

Twenty three hundred (2300⁰⁰)

Dollars

to *ME*

in hand paid at and before the sealing of these presents

by *Branchlett*

(the receipt whereof is hereby acknowledged), have granted, bargained, sold and released, and by these presents do grant, bargain, sell and release unto the said *Floyd Branchlett*

all that piece, parcel or lot of land in *Chick Springs* Township, *Greenville* County, State of South Carolina,

on the west side of the road leading from Brushy Creek Church Community to Roger Mountain Community containing 28 acres, more or less, and being a portion of the of Davis Hallyclaw, and having the following metes and bounds according to survey and plot by H. S. Brockman, surveyor, as follows, to wit:

Beginning at a cluster of maples on south back of Brushy Creek, Corner of Lands of Robert Smith, and running thence N. 34.15 E. 345.5 ft. to an iron pin on East side of road; thence along east side of said road N. 2.45 W. 912 feet to iron pin on east side of East side of said road; thence N. 84.45 E. 564 ft. - thence S 84.45 W. 1342 ft. to Mrs Frank Jones line; thence S 22-15 W. 410 ft. - thence S 10.15 E. 300 ft. to branch; thence S 56.05 E. 529 ft. to pin, thence S. 21-05 E. 170 ft. to Brushy Creek, thence S 85-05 E 226 feet. thence N. 78-56 E 434 ft. then N 79-30 E. 251.5 feet to the beginning Corner. Known as lots 4 and 5 of the John Walker property.

School District 9 D.